



NORTH FALLS

Offshore Wind Farm

Access to Works Plan

Document Reference: 5.9
Volume: 5
APFP Regulation: 5(2)(k)
Date: July 2024
Revision: 0

Project Reference: EN010119



NORTH FALLS

Offshore Wind Farm

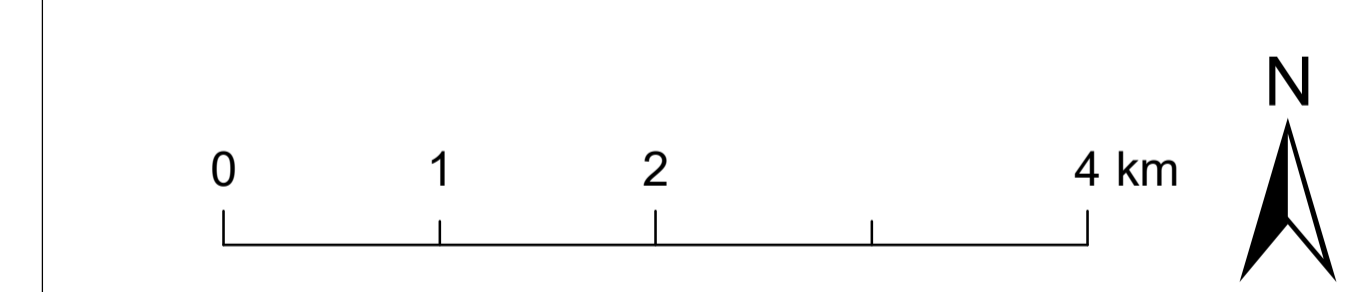
| | |
|-----------------------------|--------------------------------|
| Project | North Falls Offshore Wind Farm |
| Document Title | Access to Works Plan |
| Document Reference | 5.9 |
| APFP Regulation | 5(2)(k) |
| Supplier | Royal HaskoningDHV |
| Supplier Document ID | PB9244-RHD-ZZ-ON-DR-GS-0526 |

This document and any information therein are confidential property of North Falls Offshore Wind Farm Limited and without infringement neither the whole nor any extract may be disclosed, loaned, copied or used for manufacturing, provision of services or other purposes whatsoever without prior written consent of North Falls Offshore Wind Farm Limited, and no liability is accepted for loss or damage from any cause whatsoever from the use of the document. North Falls Offshore Wind Farm Limited retains the right to alter the document at any time unless a written statement to the contrary has been appended.

| Revision | Date | Status/Reason for Issue | Originator | Checked | Approved |
|-----------------|-------------|--------------------------------|-------------------|----------------|-----------------|
| 0 | July 2024 | Submission | RHDHV | NFOW | NFOW |
| | | | | | |
| | | | | | |
| | | | | | |



- Legend**
- Order Limits
 - Sheet Boundary
 - Construction Access
 - Construction Crossing
 - Operational and Maintenance Access



Data Source: © HaskoningDHV UK Ltd, 2024.
 © Crown copyright and database rights 2024 Ordnance Survey 0100031673. Contains Ordnance Survey data © Crown copyright and database rights 2024.

Drawing Title

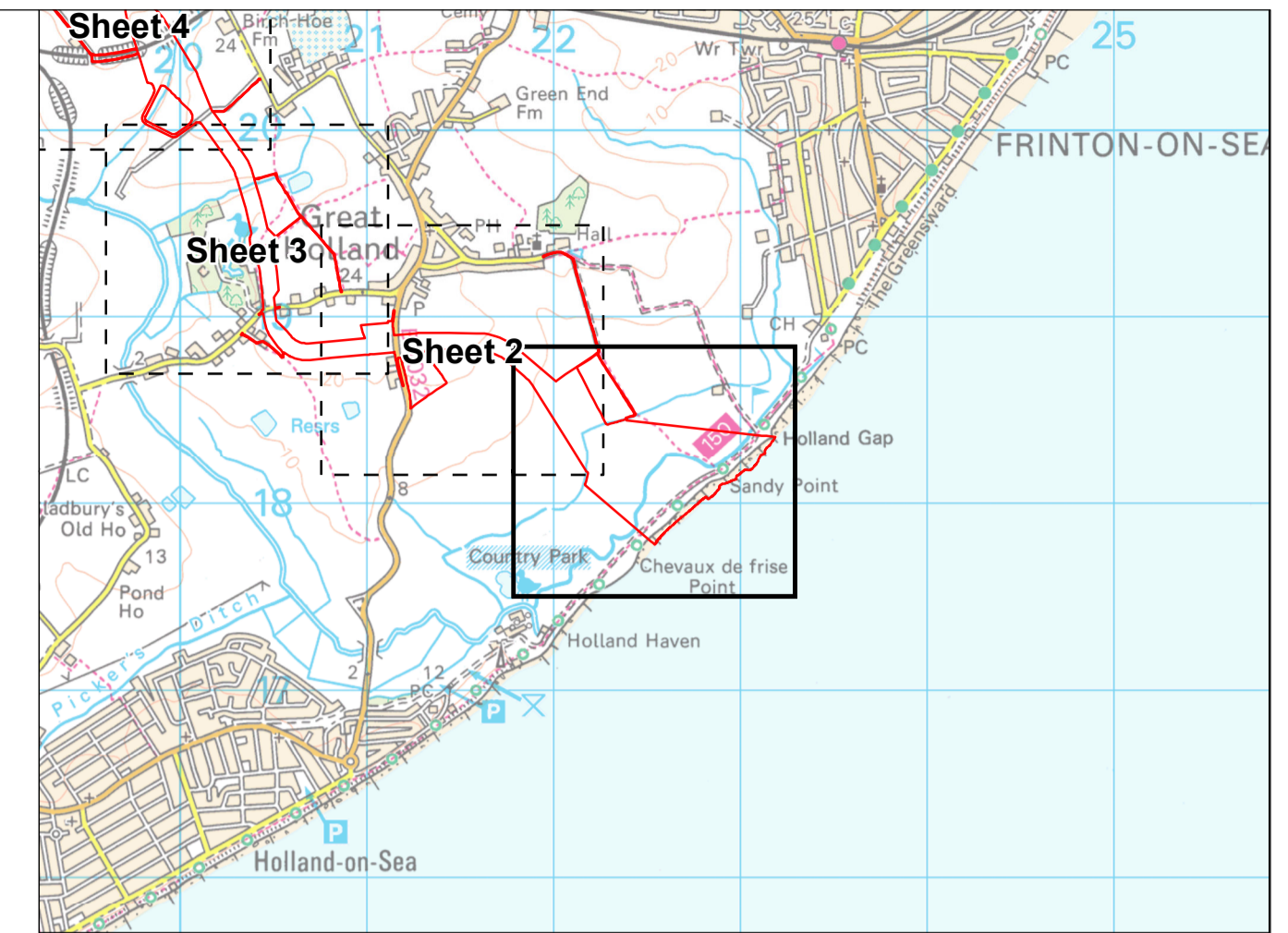
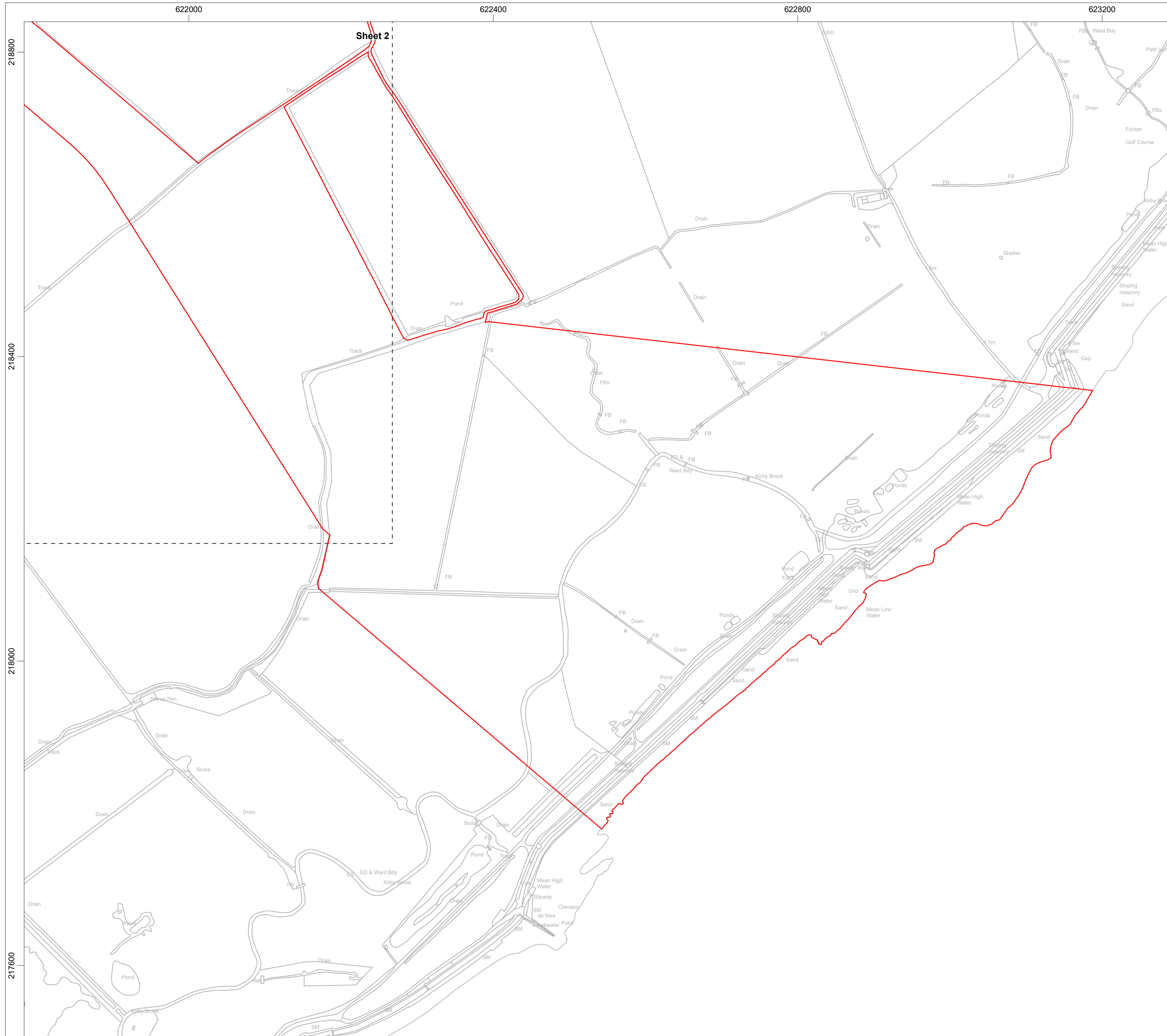
Access to Works - Key Plan

| Rev | Date | Remarks | Drwn | Chkd |
|-----|------------|--------------|------|------|
| 04 | 18/07/2024 | Fourth issue | FC | GC |
| 03 | 01/07/2024 | Third issue | FC | GC |
| 02 | 17/04/2024 | Second issue | FC | GC |
| 01 | 25/03/2024 | First issue | SB | GC |

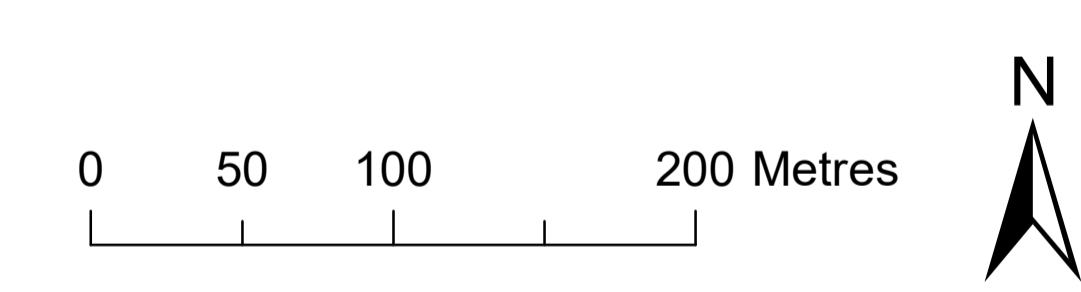
Drawing Number: **PB9244-RHD-ZZ-ON-DR-GS-0526** Doc Ref: **5.9** APFP Ref: **5(2)(k)**

Scale: 1:35,000 Plot Size: A1 Datum: OSGB36 Projection: BNG





- Legend**
- Order Limits
 - Sheet Boundary



Data Source: © HaskoningDHV UK Ltd, 2024.
 © Crown copyright and database rights 2024 Ordnance Survey 0100031673. Contains Ordnance Survey data © Crown copyright and database rights 2024.

Drawing Title

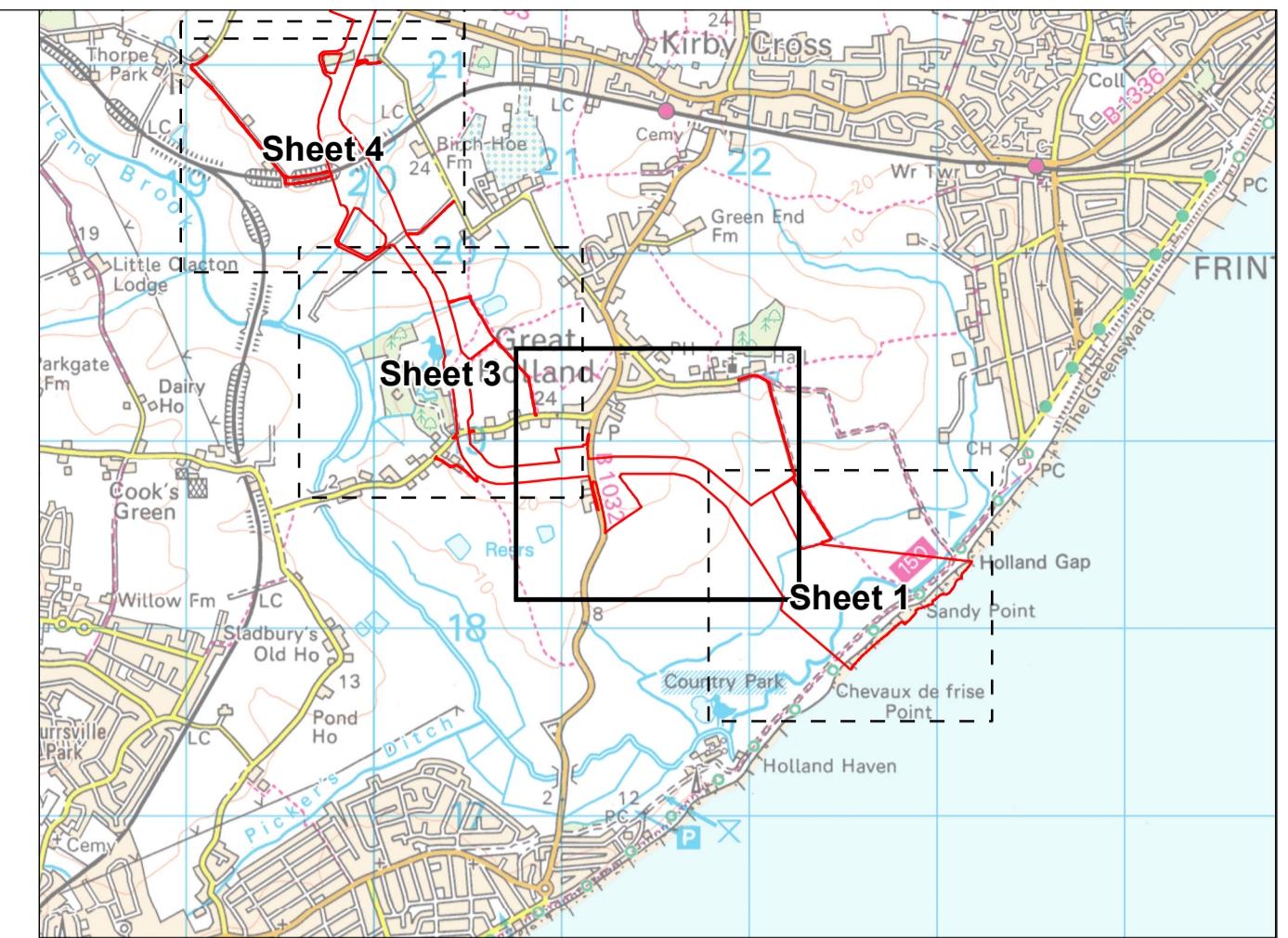
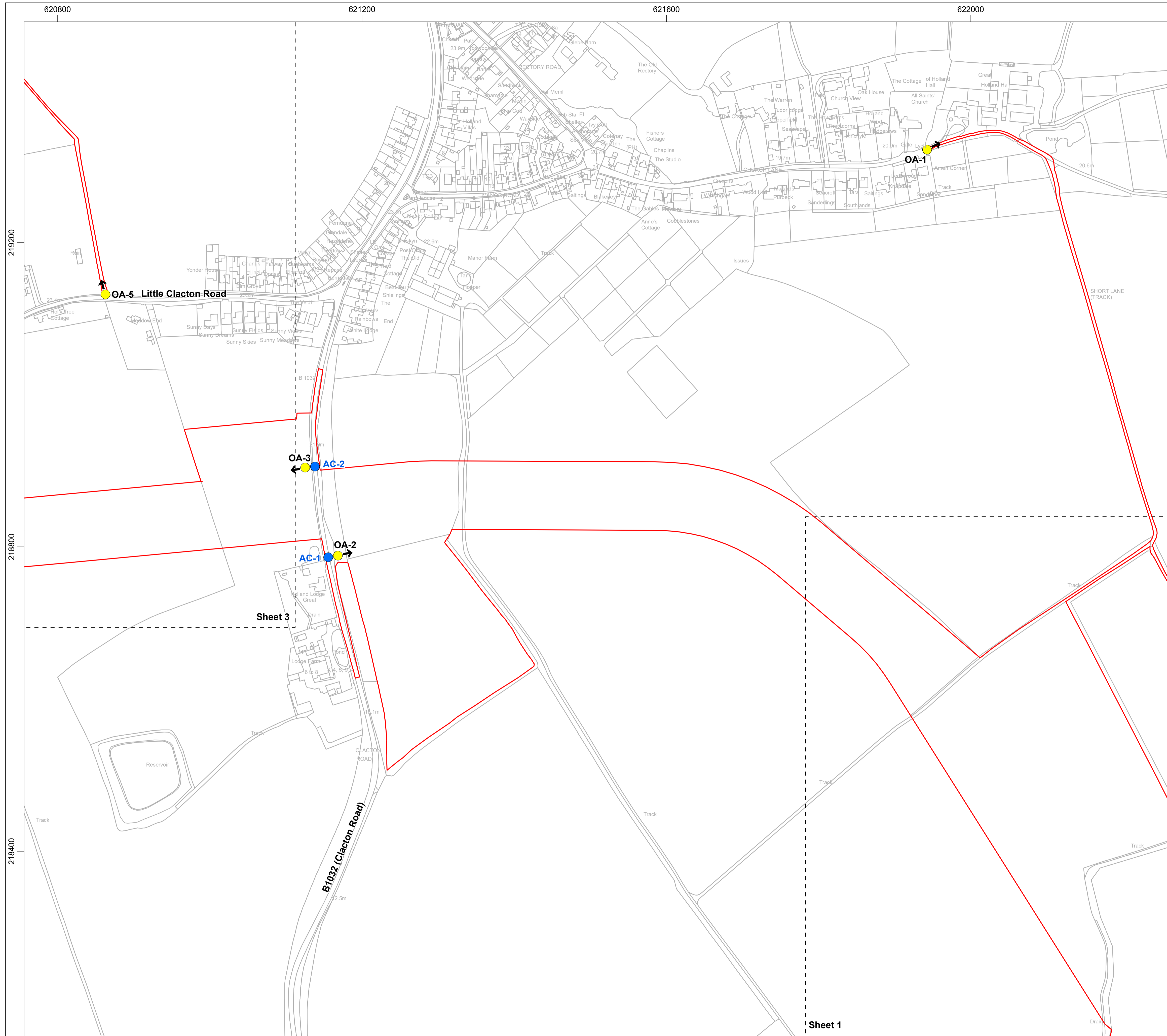
Access to Works - Sheet 1 of 16

| Rev | Date | Remarks | Drwn | Chkd |
|-----|------------|--------------|------|------|
| 04 | 18/07/2024 | Fourth issue | FC | GC |
| 03 | 01/07/2024 | Third issue | FC | GC |
| 02 | 17/04/2024 | Second issue | FC | GC |
| 01 | 25/03/2024 | First issue | SB | GC |

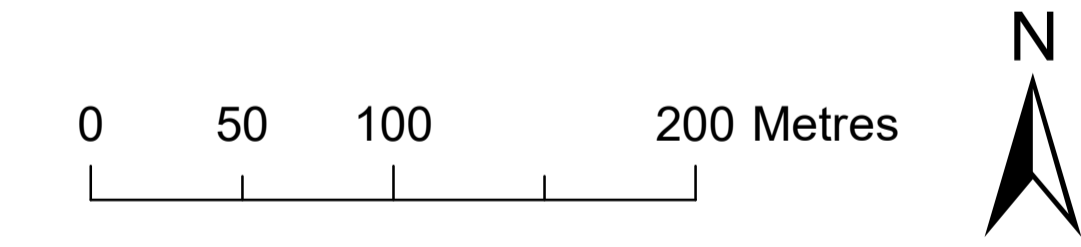
Drawing Number **PB9244-RHD-ZZ-ON-DR-GS-0526** Doc Ref **5.9** APFP Ref **5(2)(k)**

Scale 1:2,500 Plot Size A1 Datum OSGB36 Projection BNG





- Legend**
- Order Limits
 - Sheet Boundary
 - Construction Access
 - Operational and Maintenance Access



Data Source: © HaskoningDHV UK Ltd, 2024.
 © Crown copyright and database rights 2024 Ordnance Survey 0100031673. Contains Ordnance Survey data © Crown copyright and database rights 2024.

Drawing Title

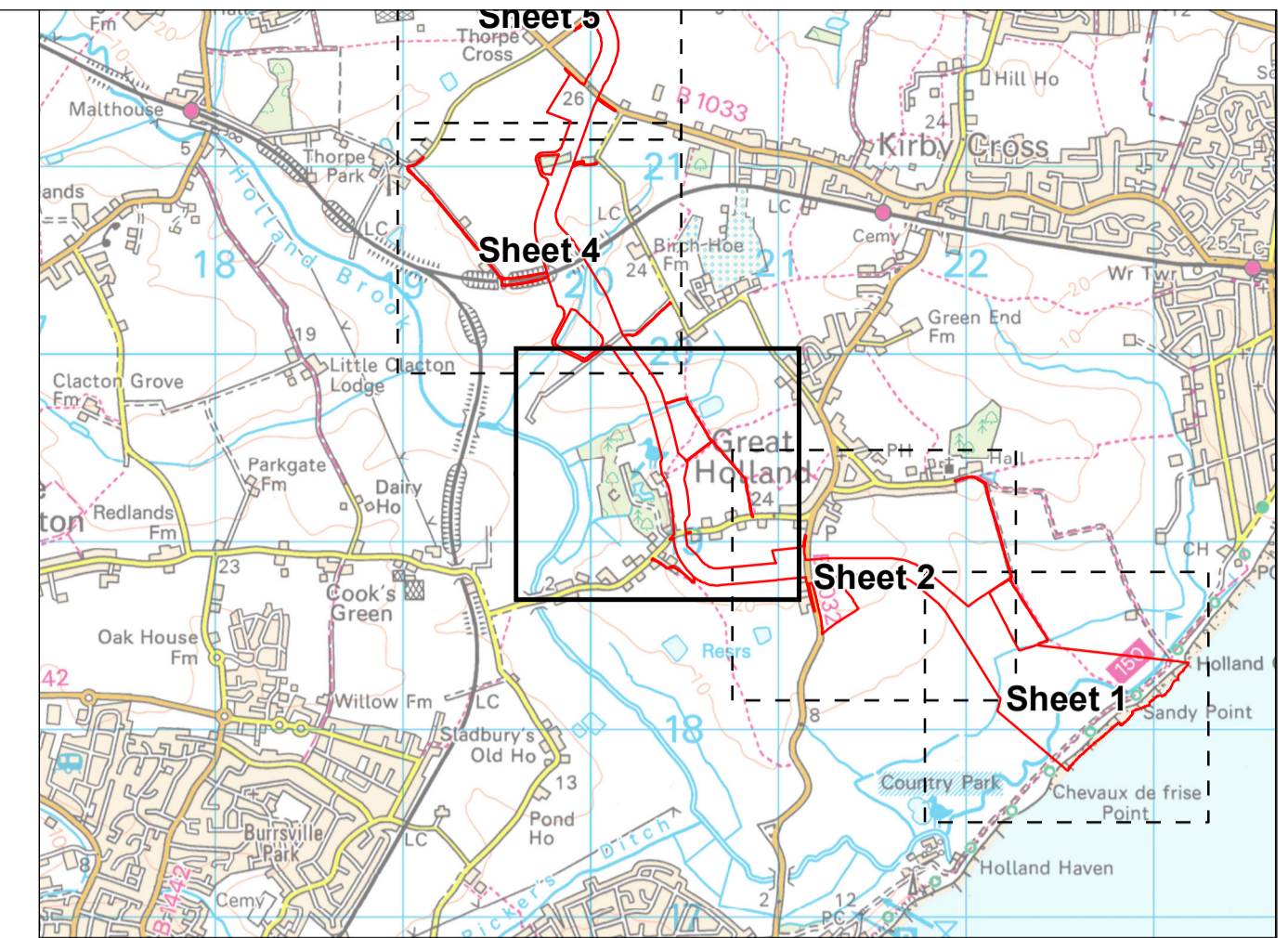
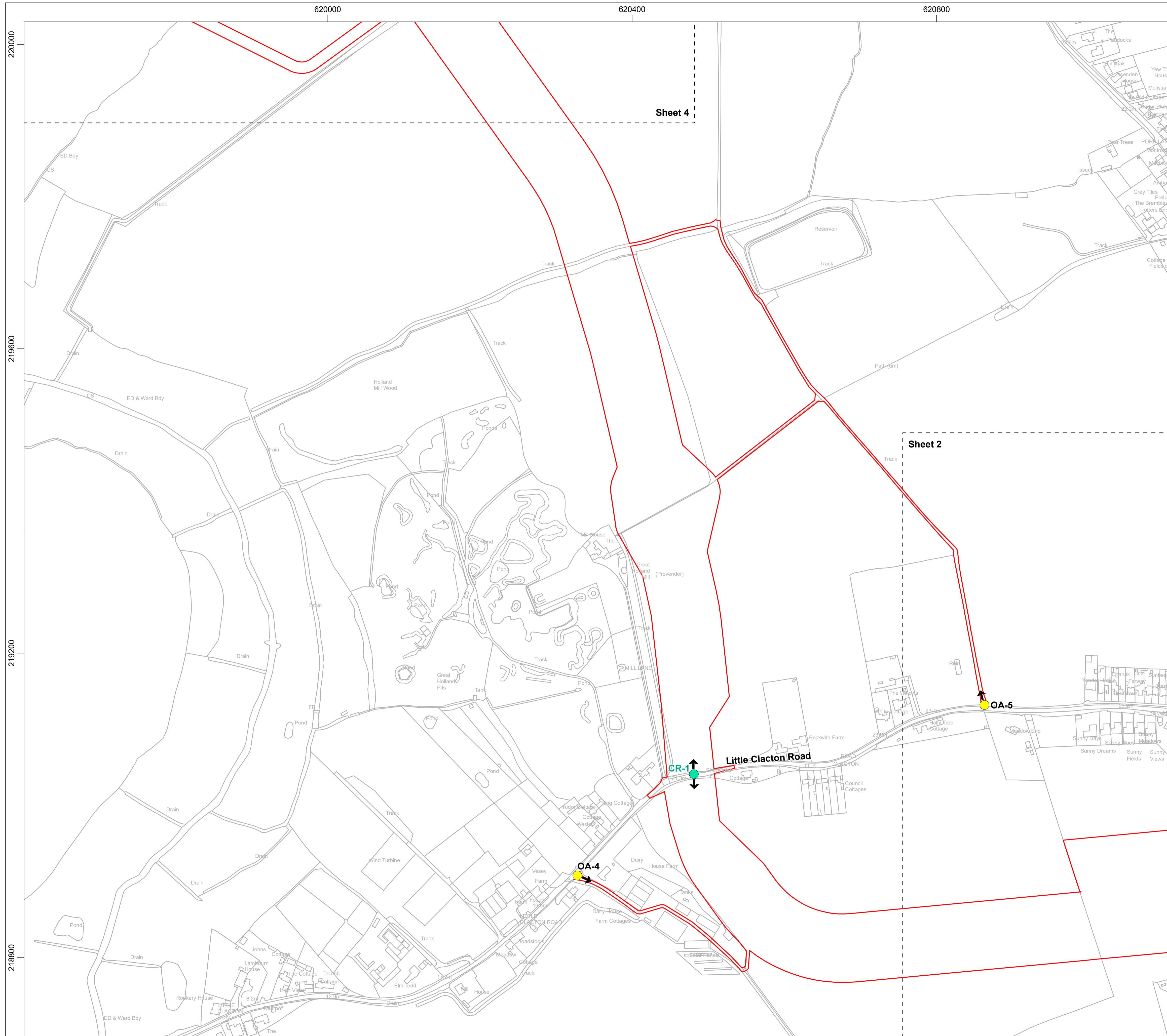
Access to Works - Sheet 2 of 16

| Rev | Date | Remarks | Drwn | Chkd |
|-----|------------|--------------|------|------|
| 04 | 18/07/2024 | Fourth issue | FC | GC |
| 03 | 01/07/2024 | Third issue | FC | GC |
| 02 | 17/04/2024 | Second issue | FC | GC |
| 01 | 25/03/2024 | First issue | SB | GC |

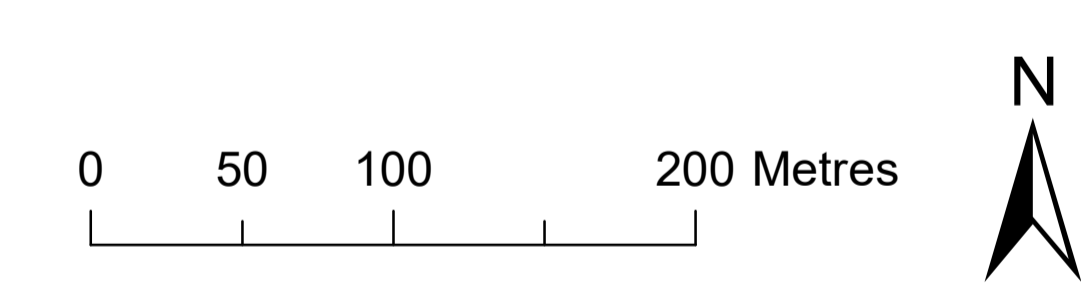
Drawing Number: **PB9244-RHD-ZZ-ON-DR-GS-0526** Doc Ref: **5.9** APFP Ref: **5(2)(k)**

Scale: 1:2,500 Plot Size: A1 Datum: OSGB36 Projection: BNG





- Legend**
- Order Limits
 - Sheet Boundary
 - Construction Crossing
 - Operational and Maintenance Access



Data Source: © HaskoningDHV UK Ltd, 2024.
 © Crown copyright and database rights 2024 Ordnance Survey 0100031673. Contains Ordnance Survey data © Crown copyright and database rights 2024.

Drawing Title

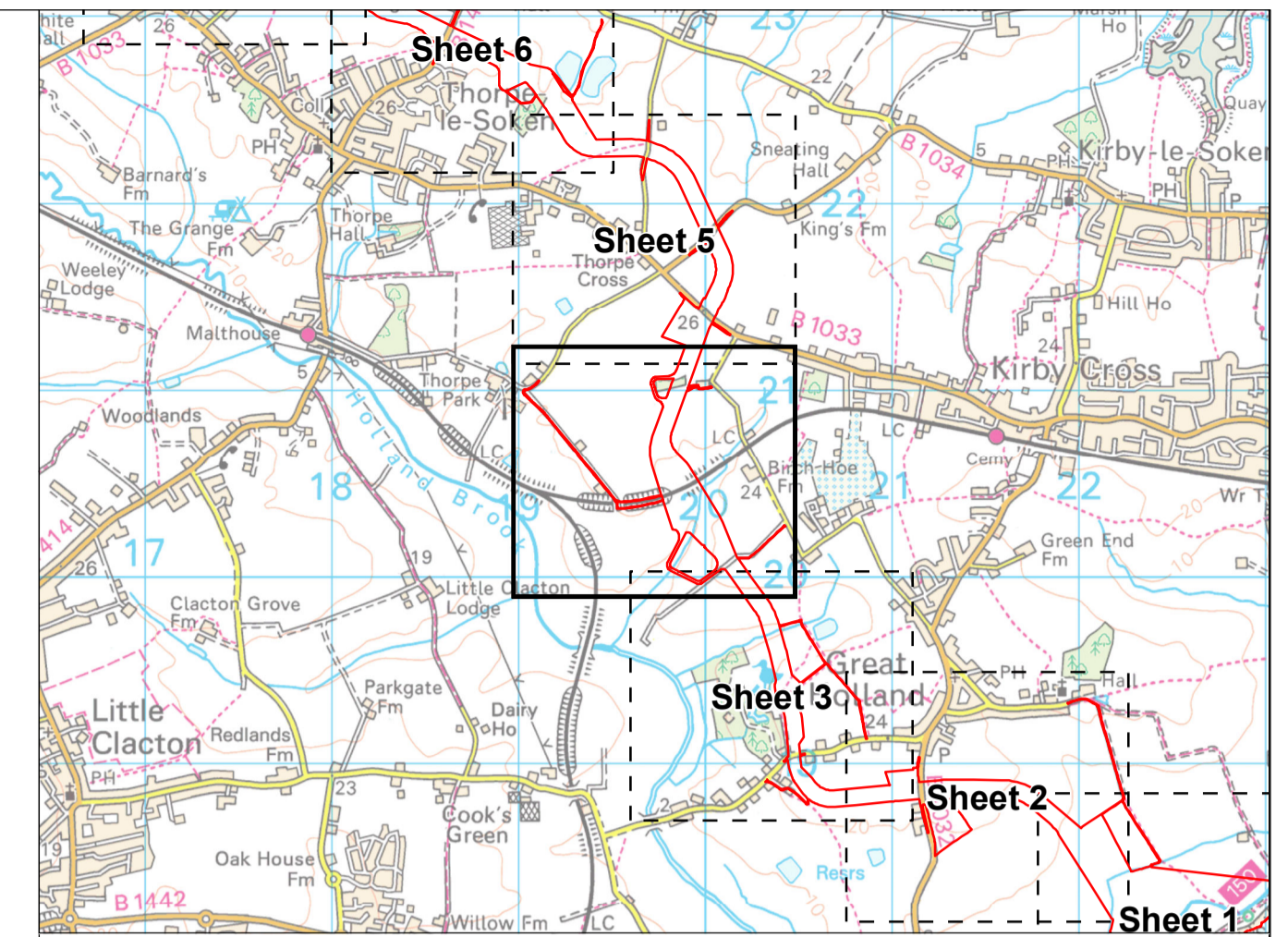
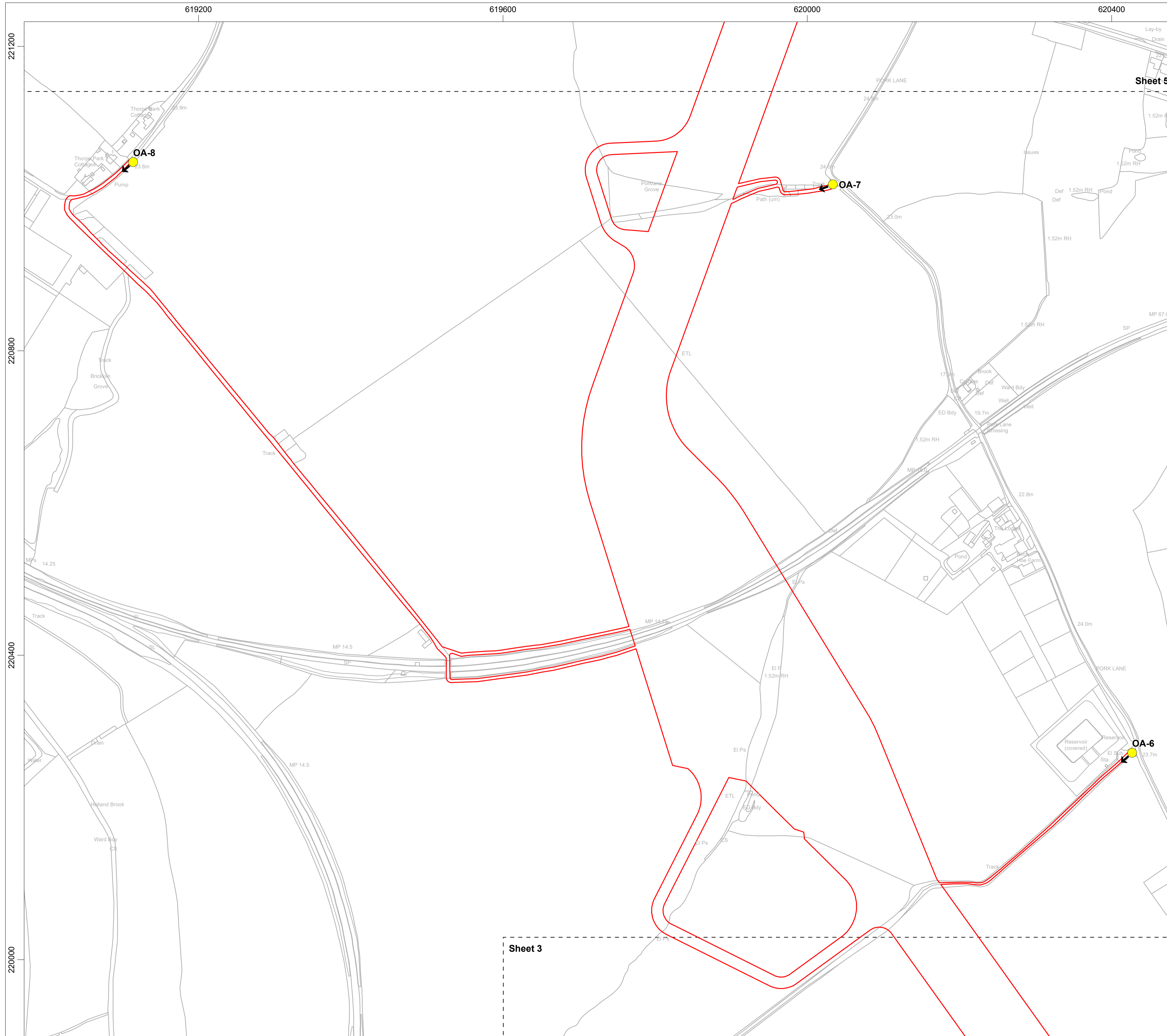
Access to Works - Sheet 3 of 16

| Rev | Date | Remarks | Drwn | Chkd |
|-----|------------|--------------|------|------|
| 04 | 18/07/2024 | Fourth issue | FC | GC |
| 03 | 01/07/2024 | Third issue | FC | GC |
| 02 | 17/04/2024 | Second issue | FC | GC |
| 01 | 25/03/2024 | First issue | SB | GC |

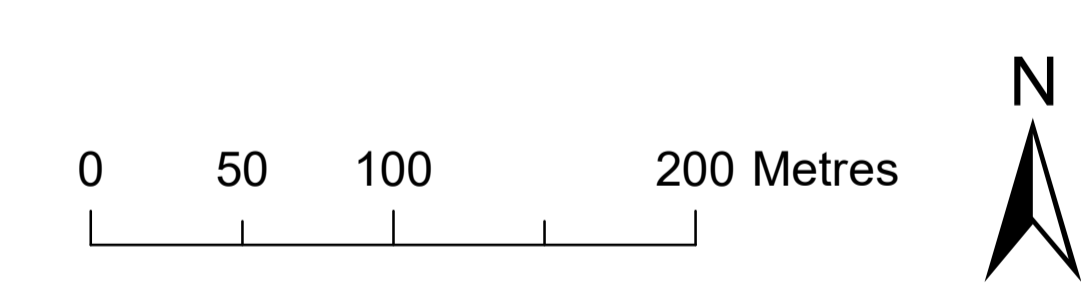
Drawing Number: **PB9244-RHD-ZZ-ON-DR-GS-0526** Doc Ref: **5.9** APFP Ref: **5(2)(k)**

Scale: 1:2,500 Plot Size: A1 Datum: OSGB36 Projection: BNG





- Legend**
- Order Limits
 - Sheet Boundary
 - Operational and Maintenance Access



Data Source: © HaskoningDHV UK Ltd, 2024.
 © Crown copyright and database rights 2024 Ordnance Survey 0100031673. Contains Ordnance Survey data © Crown copyright and database rights 2024.

Drawing Title

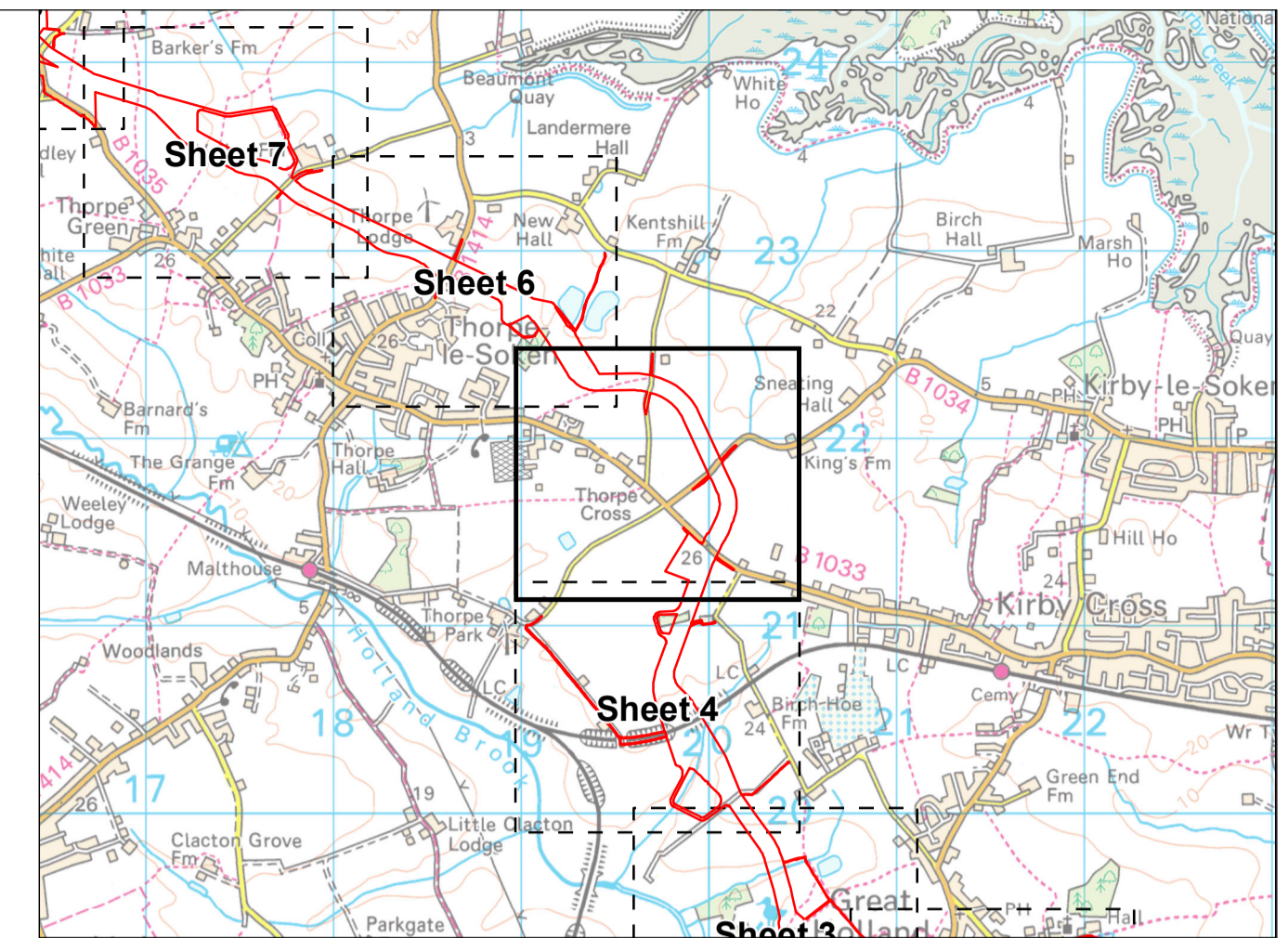
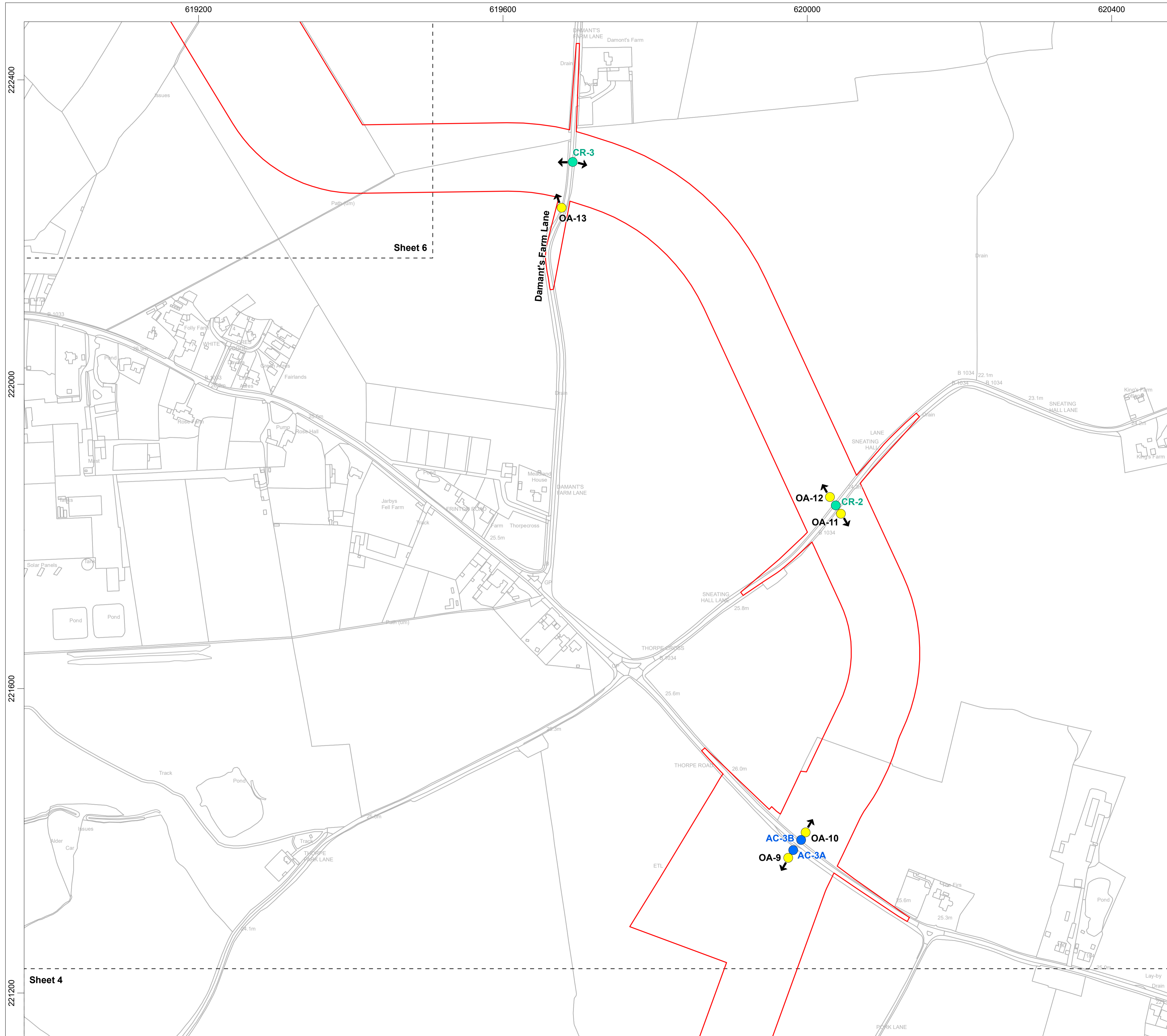
Access to Works - Sheet 4 of 16

| Rev | Date | Remarks | Drwn | Chkd |
|-----|------------|--------------|------|------|
| 04 | 18/07/2024 | Fourth issue | FC | GC |
| 03 | 01/07/2024 | Third issue | FC | GC |
| 02 | 17/04/2024 | Second issue | FC | GC |
| 01 | 25/03/2024 | First issue | SB | GC |

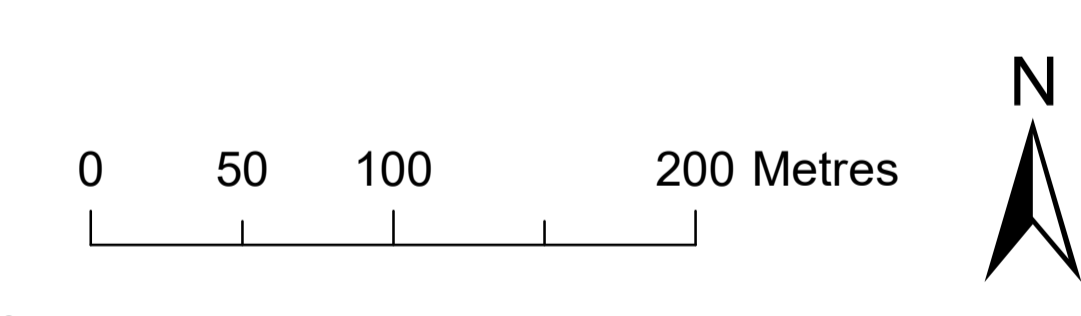
Drawing Number: **PB9244-RHD-ZZ-ON-DR-GS-0526** Doc Ref: **5.9** APFP Ref: **5(2)(k)**

Scale: 1:2,500 Plot Size: A1 Datum: OSGB36 Projection: BNG





- Legend**
- Order Limits
 - Sheet Boundary
 - Construction Access
 - Construction Crossing
 - Operational and Maintenance Access



Data Source: © HaskoningDHV UK Ltd, 2024.
 © Crown copyright and database rights 2024 Ordnance Survey 0100031673. Contains Ordnance Survey data © Crown copyright and database rights 2024.

Drawing Title

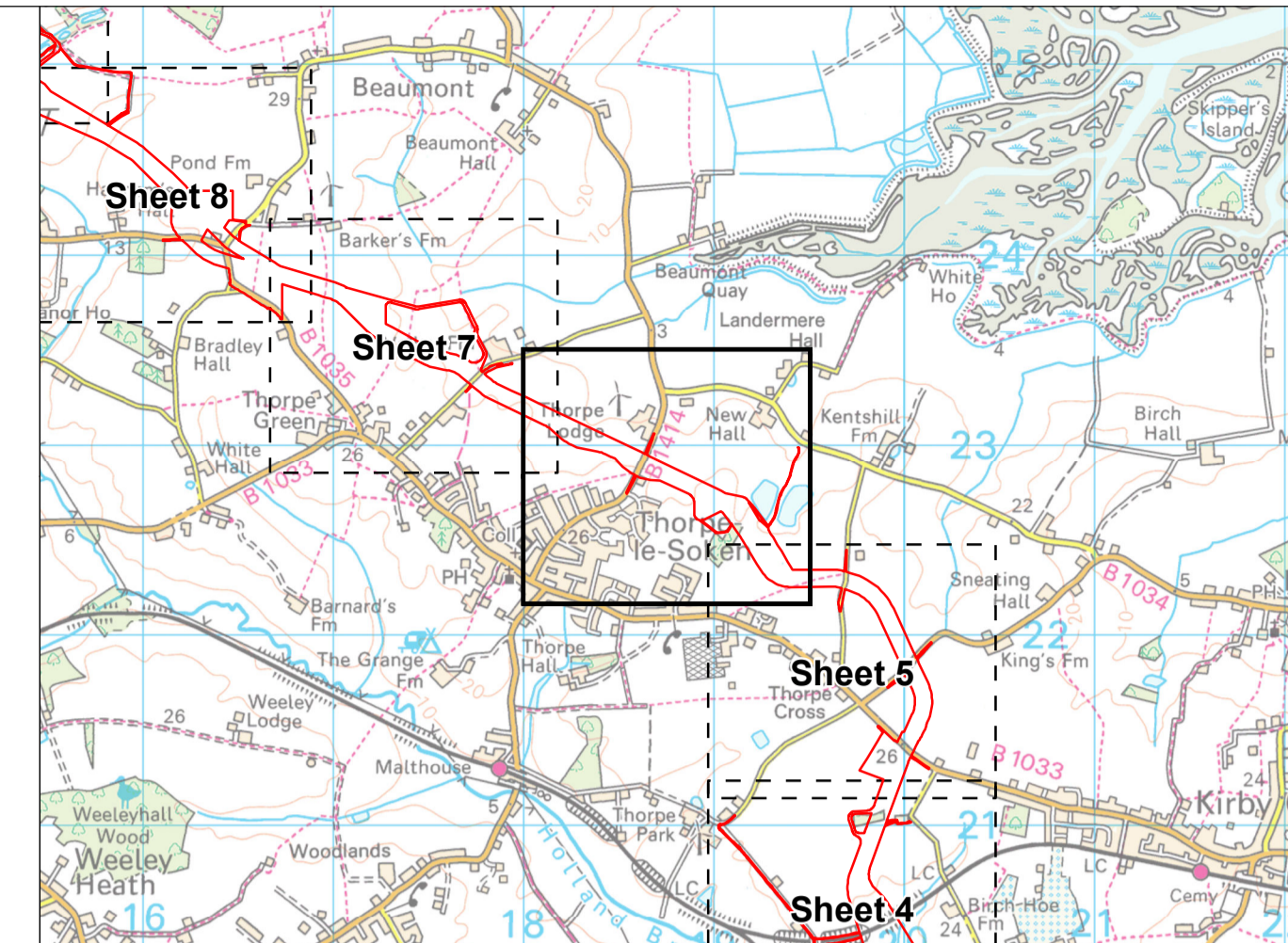
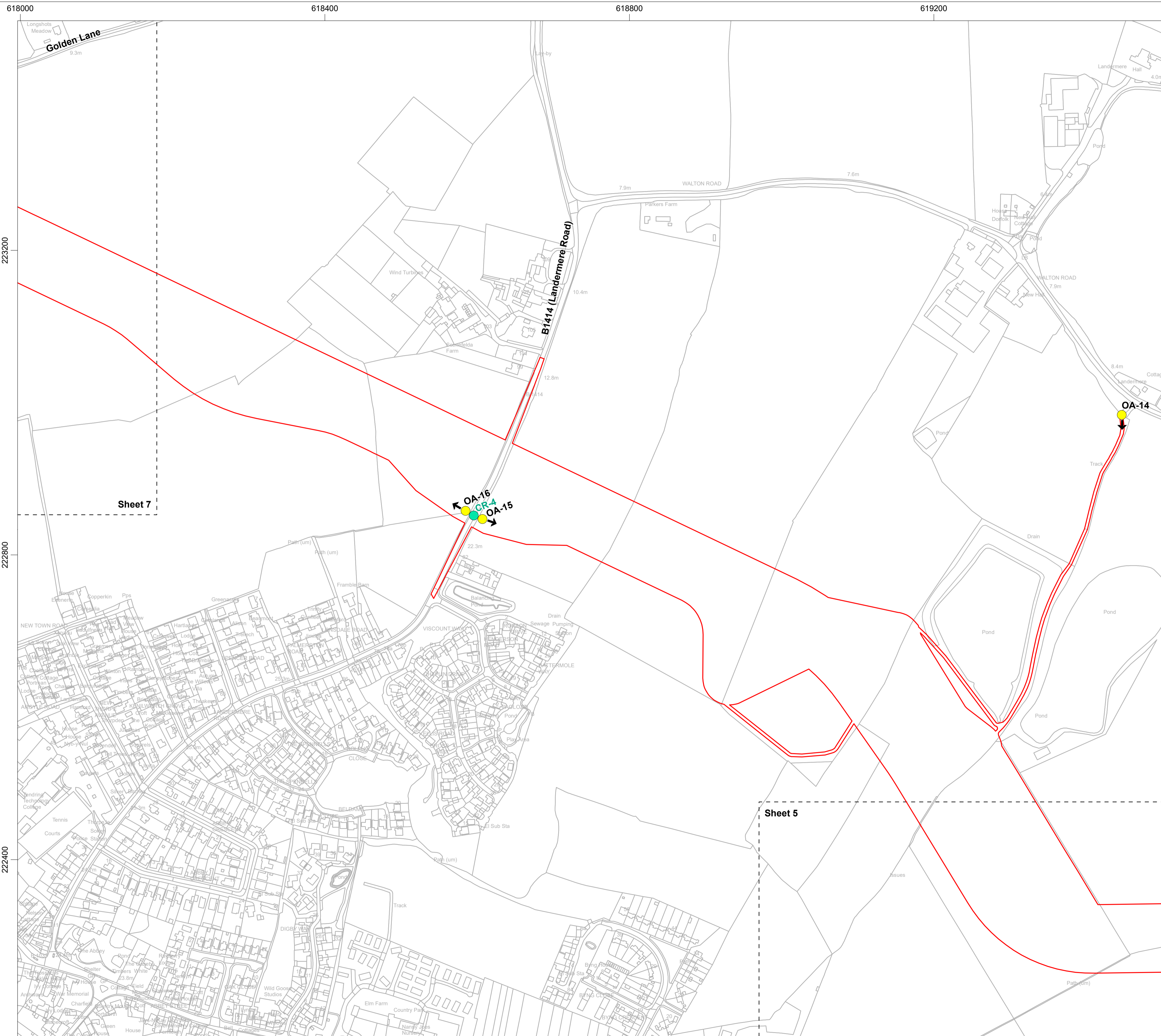
Access to Works - Sheet 5 of 16

| Rev | Date | Remarks | Drwn | Chkd |
|-----|------------|--------------|------|------|
| 04 | 18/07/2024 | Fourth issue | FC | GC |
| 03 | 01/07/2024 | Third issue | FC | GC |
| 02 | 17/04/2024 | Second issue | FC | GC |
| 01 | 25/03/2024 | First issue | SB | GC |

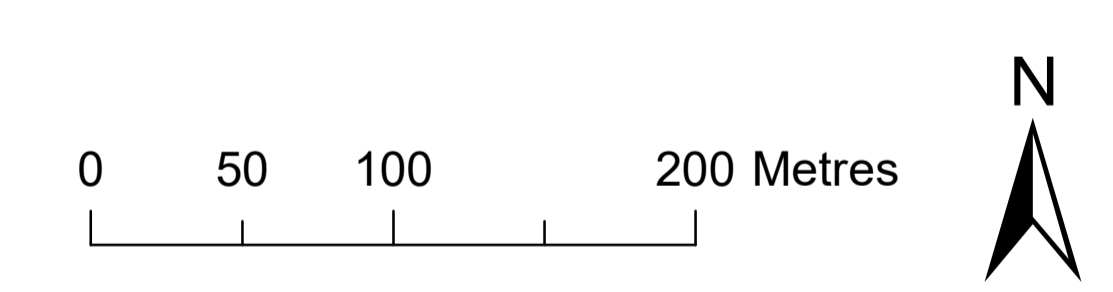
Drawing Number: **PB9244-RHD-ZZ-ON-DR-GS-0526** Doc Ref: **5.9** APFP Ref: **5(2)(k)**

Scale: 1:2,500 Plot Size: A1 Datum: OSGB36 Projection: BNG





- Legend**
- Order Limits
 - Sheet Boundary
 - Construction Crossing
 - Operational and Maintenance Access



Data Source: © HaskoningDHV UK Ltd, 2024.
 © Crown copyright and database rights 2024 Ordnance Survey 0100031673. Contains Ordnance Survey data © Crown copyright and database rights 2024.

Drawing Title

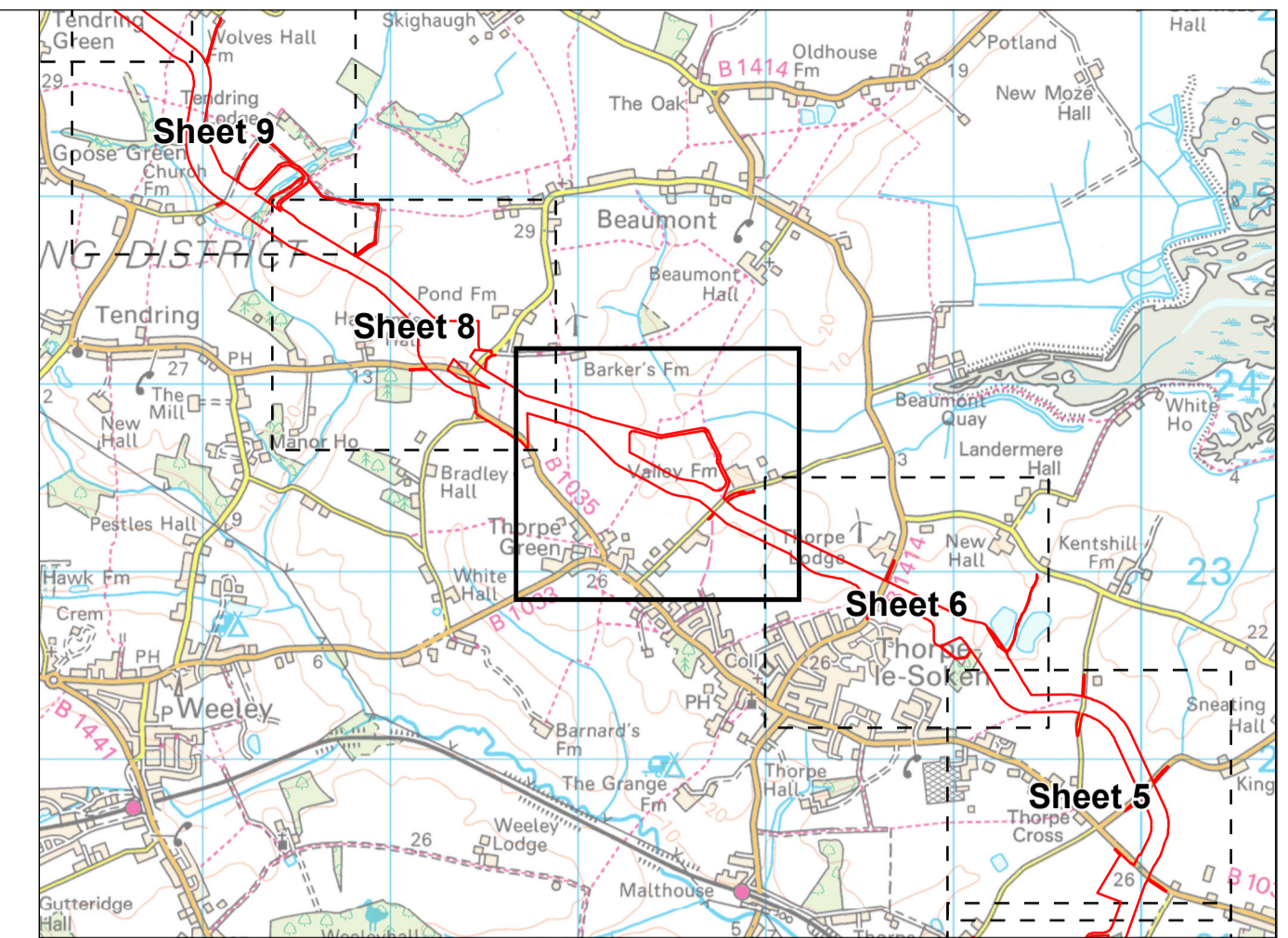
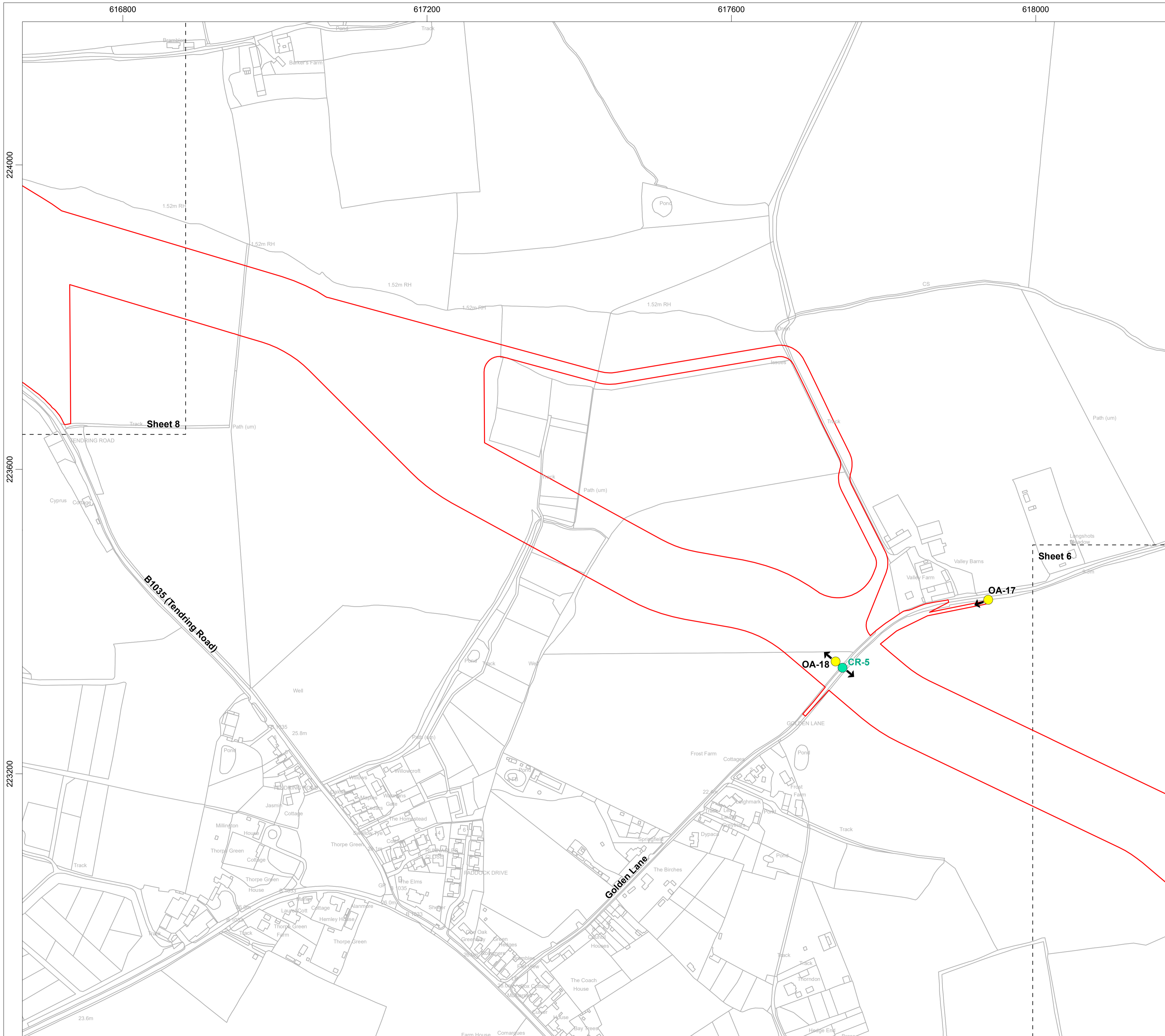
Access to Works - Sheet 6 of 16

| Rev | Date | Remarks | Drwn | Chkd |
|-----|------------|--------------|------|------|
| 04 | 18/07/2024 | Fourth issue | FC | GC |
| 03 | 01/07/2024 | Third issue | FC | GC |
| 02 | 17/04/2024 | Second issue | FC | GC |
| 01 | 25/03/2024 | First issue | SB | GC |

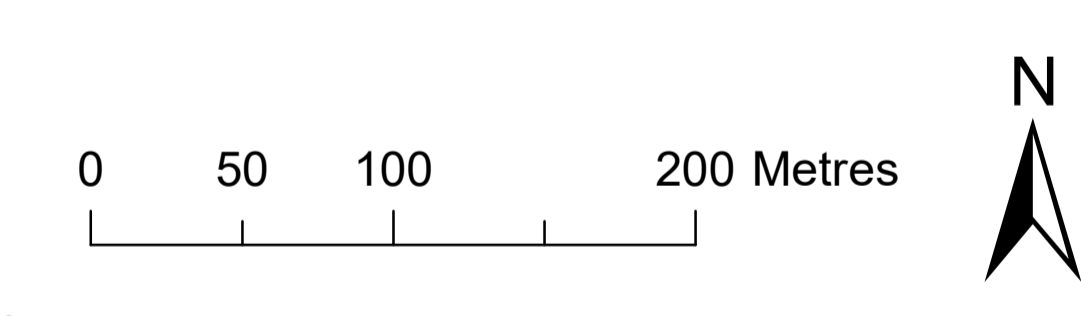
Drawing Number: **PB9244-RHD-ZZ-ON-DR-GS-0526** Doc Ref: **5.9** APFP Ref: **5(2)(k)**

Scale: 1:2,500 Plot Size: A1 Datum: OSGB36 Projection: BNG





- Legend**
- Order Limits
 - Sheet Boundary
 - Construction Crossing
 - Operational and Maintenance Access



Data Source: © HaskoningDHV UK Ltd, 2024.
 © Crown copyright and database rights 2024 Ordnance Survey 0100031673. Contains Ordnance Survey data © Crown copyright and database rights 2024.

Drawing Title

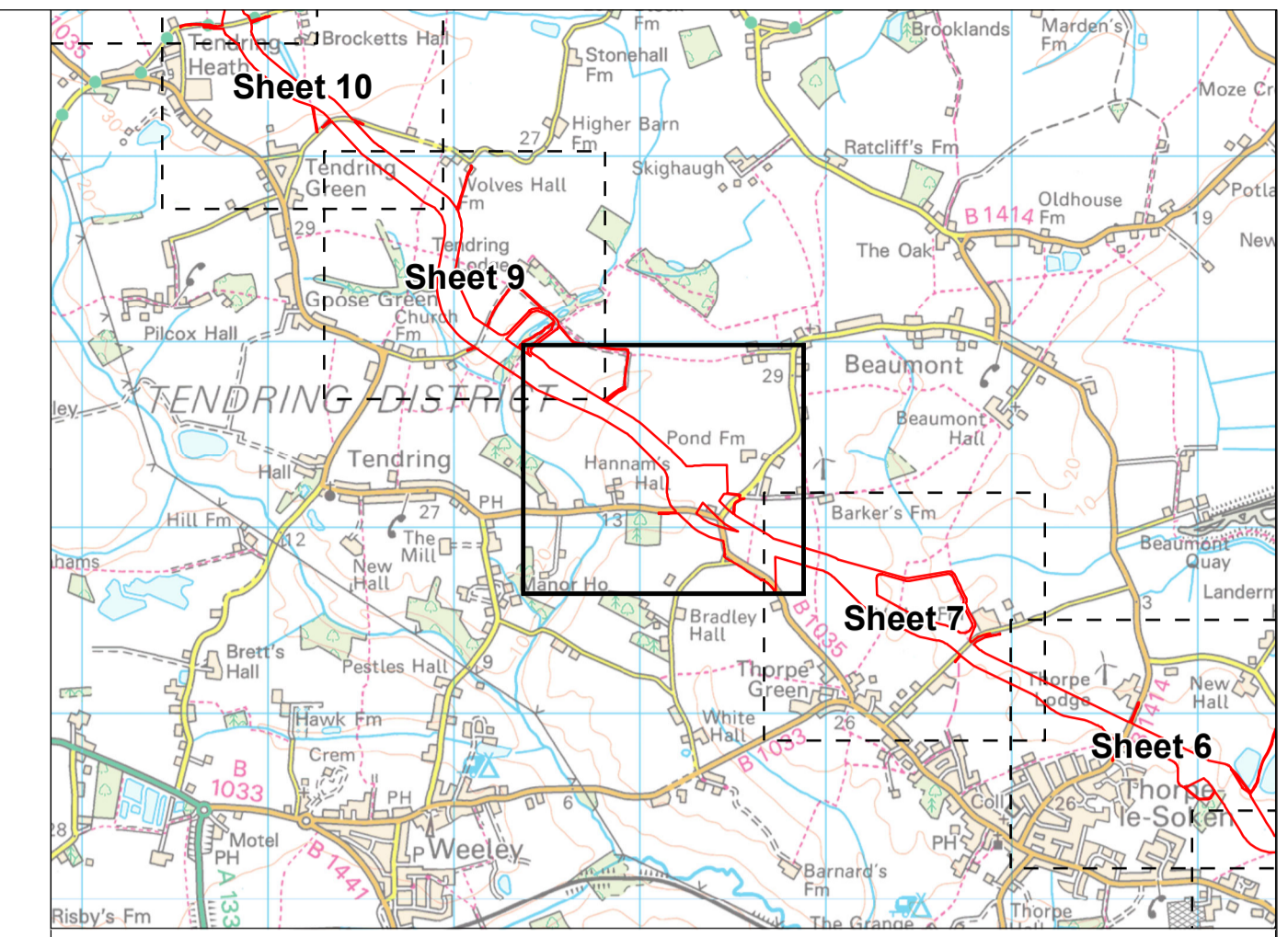
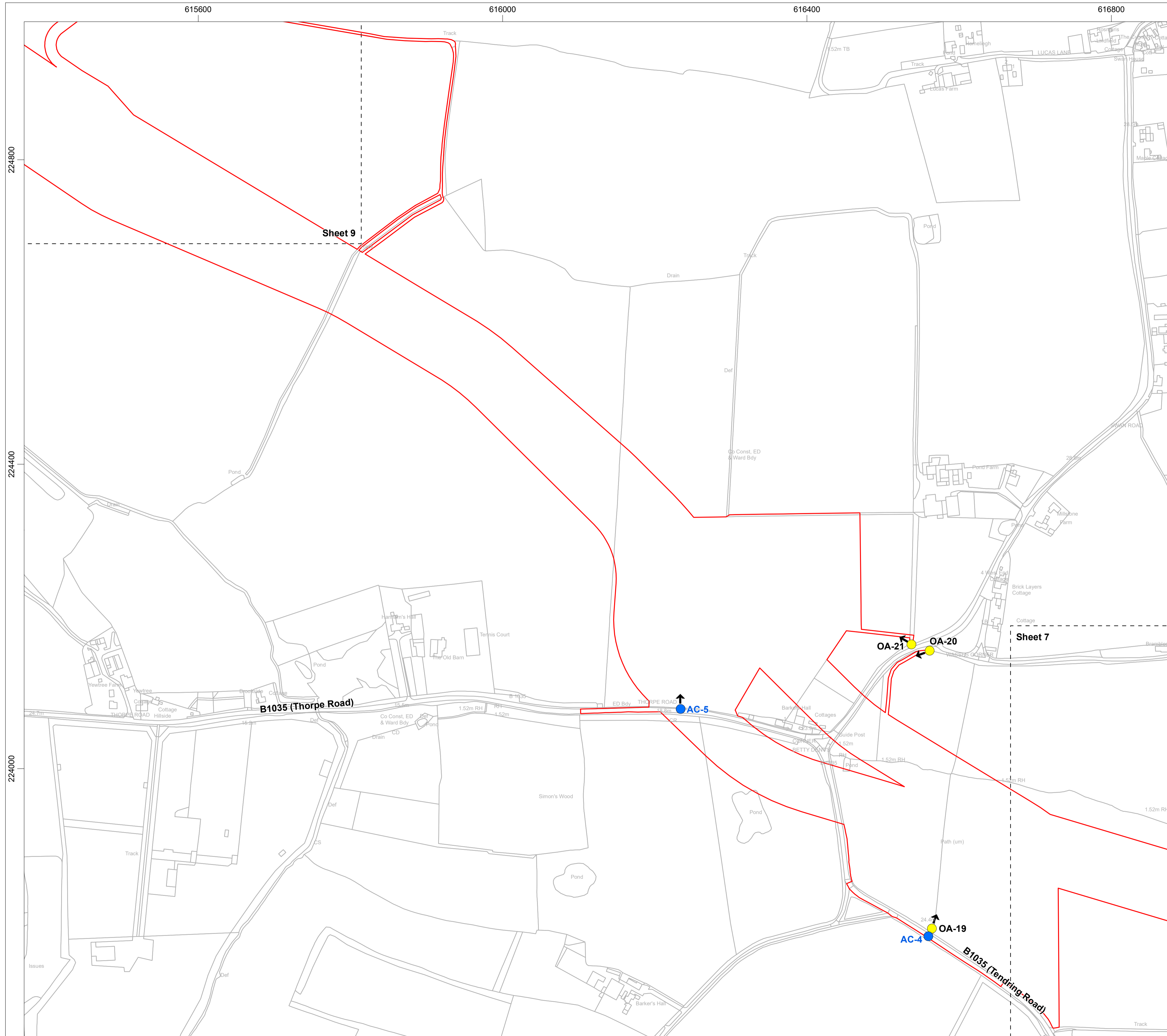
Access to Works - Sheet 7 of 16

| Rev | Date | Remarks | Drwn | Chkd |
|-----|------------|--------------|------|------|
| 04 | 18/07/2024 | Fourth issue | FC | GC |
| 03 | 01/07/2024 | Third issue | FC | GC |
| 02 | 17/04/2024 | Second issue | FC | GC |
| 01 | 25/03/2024 | First issue | SB | GC |

Drawing Number: **PB9244-RHD-ZZ-ON-DR-GS-0526** Doc Ref: **5.9** APFP Ref: **5(2)(k)**

Scale: 1:2,500 Plot Size: A1 Datum: OSGB36 Projection: BNG





- Legend**
- Order Limits
 - Sheet Boundary
 - Construction Access
 - Operational and Maintenance Access



Data Source: © HaskoningDHV UK Ltd, 2024.
 © Crown copyright and database rights 2024 Ordnance Survey 0100031673. Contains Ordnance Survey data © Crown copyright and database rights 2024.

Drawing Title

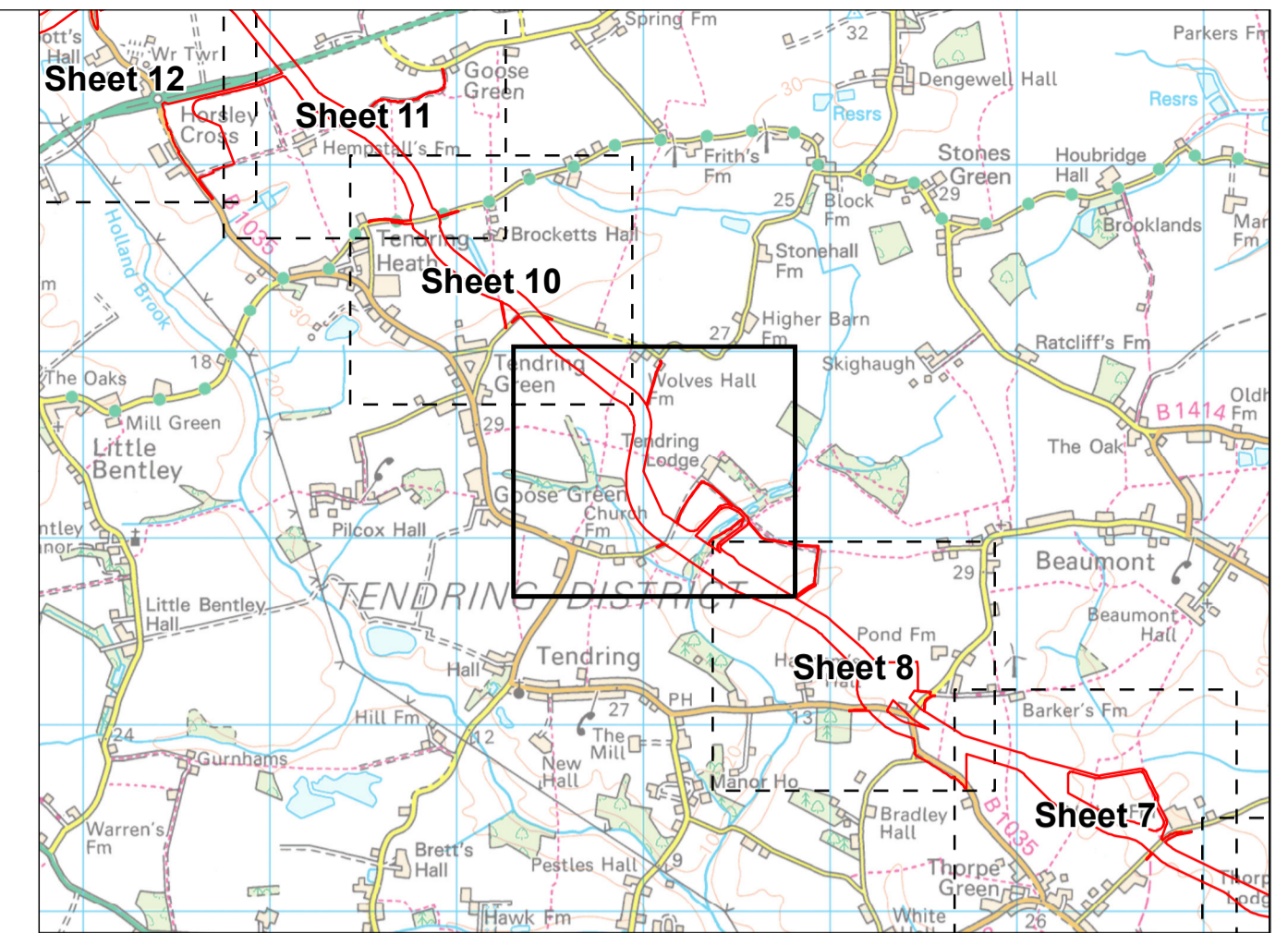
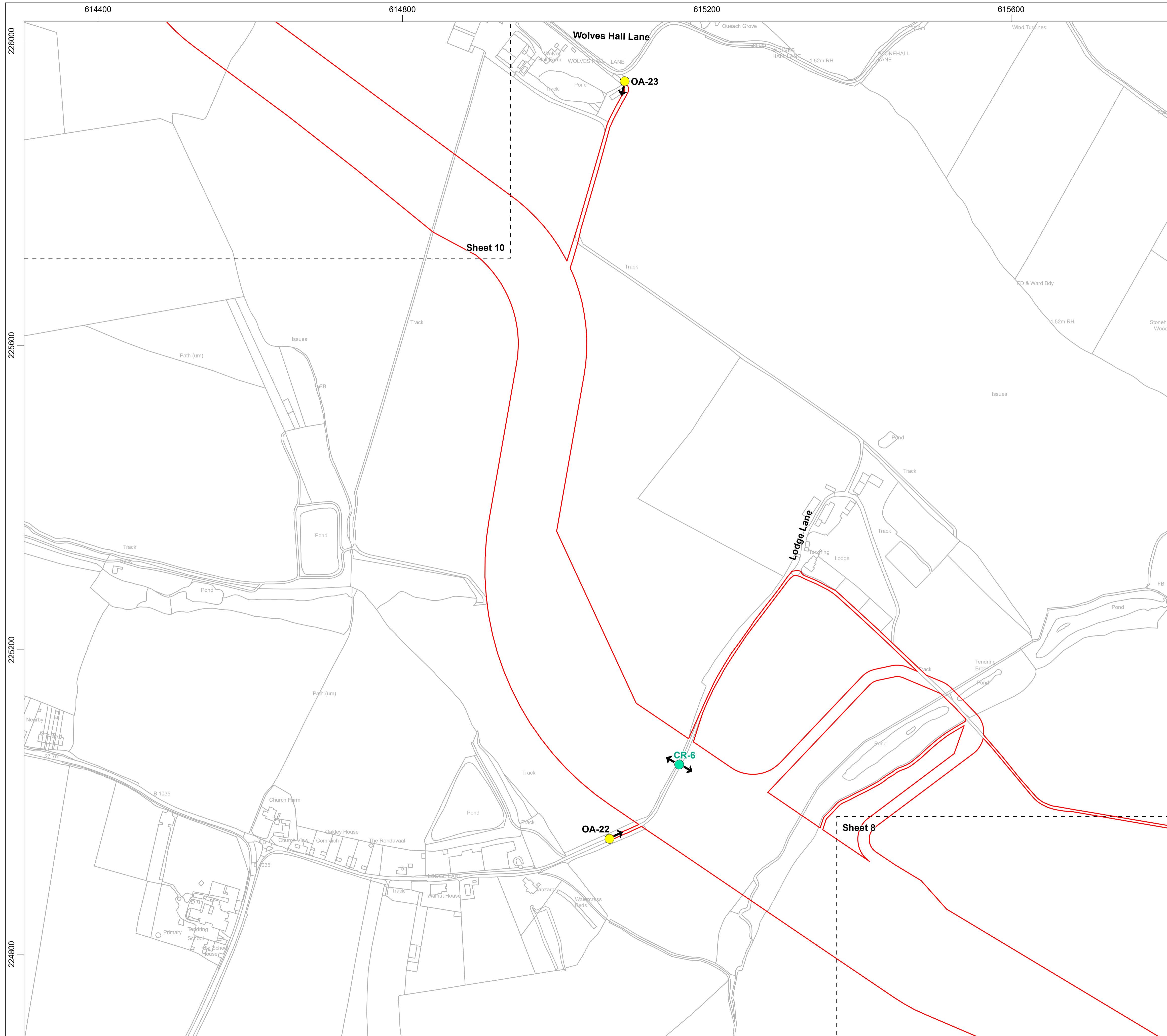
Access to Works - Sheet 8 of 16

| Rev | Date | Remarks | Drwn | Chkd |
|-----|------------|--------------|------|------|
| 04 | 18/07/2024 | Fourth issue | FC | GC |
| 03 | 01/07/2024 | Third issue | FC | GC |
| 02 | 17/04/2024 | Second issue | FC | GC |
| 01 | 25/03/2024 | First issue | SB | GC |

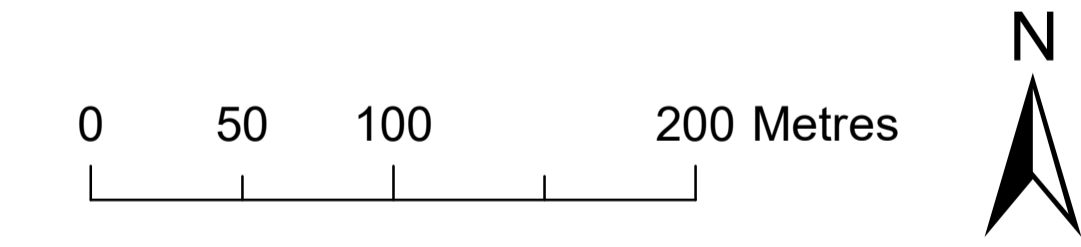
| | | |
|--|-----------------------|----------------------------|
| Drawing Number PB9244-RHD-ZZ-ON-DR-GS-0526 | Doc Ref 5.9 | APFP Ref 5(2)(k) |
|--|-----------------------|----------------------------|

| | | | |
|------------------|-----------------|-----------------|-------------------|
| Scale 1:2,500 | Plot Size A1 | Datum OSGB36 | Projection BNG |
|------------------|-----------------|-----------------|-------------------|





- Legend**
- Order Limits
 - Sheet Boundary
 - Construction Crossing
 - Operational and Maintenance Access



Data Source: © HaskoningDHV UK Ltd, 2024.
 © Crown copyright and database rights 2024 Ordnance Survey 0100031673. Contains Ordnance Survey data © Crown copyright and database rights 2024.

Drawing Title

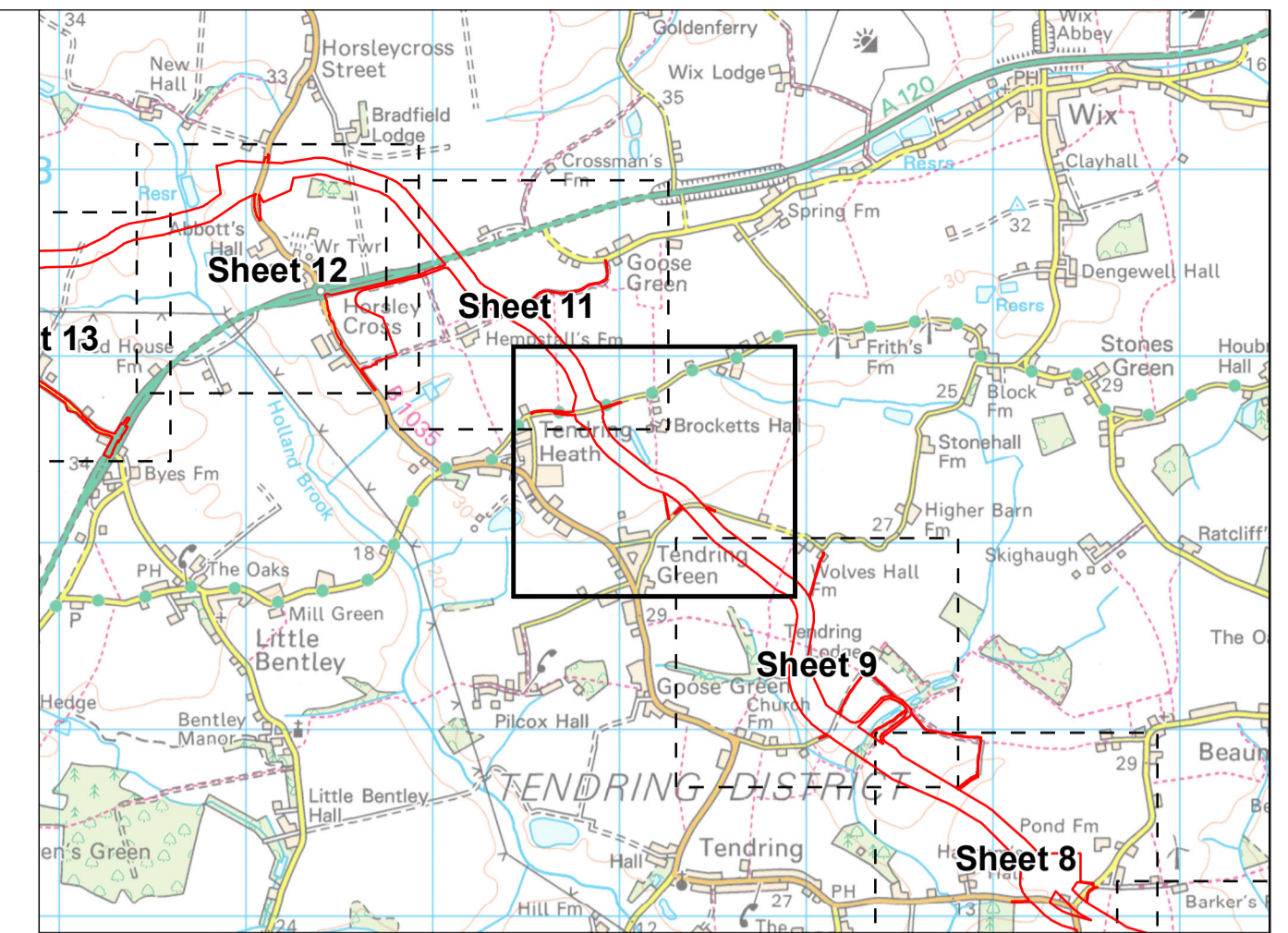
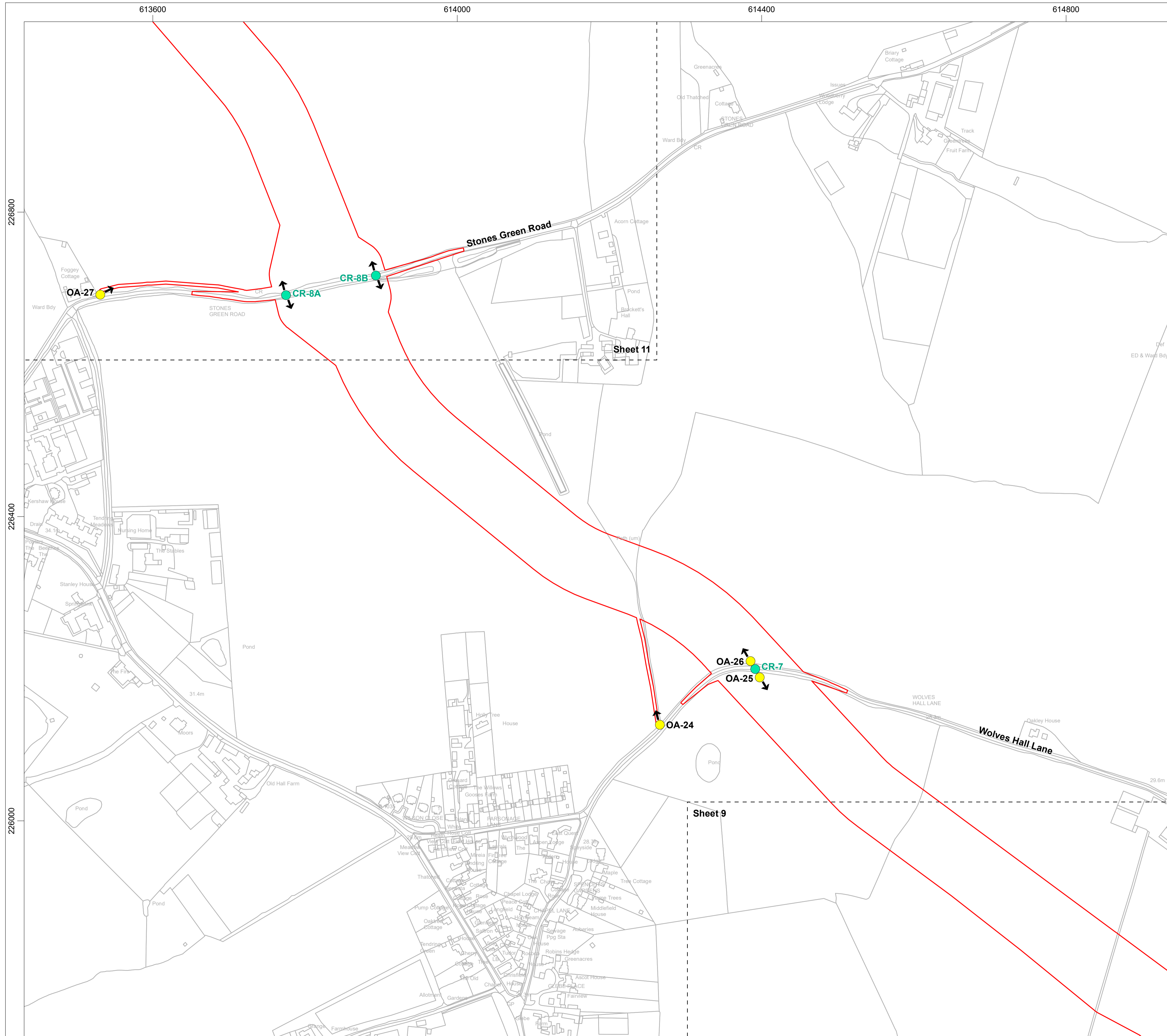
Access to Works - Sheet 9 of 16

| Rev | Date | Remarks | Drwn | Chkd |
|-----|------------|--------------|------|------|
| 04 | 18/07/2024 | Fourth issue | FC | GC |
| 03 | 01/07/2024 | Third issue | FC | GC |
| 02 | 17/04/2024 | Second issue | FC | GC |
| 01 | 25/03/2024 | First issue | SB | GC |

Drawing Number: **PB9244-RHD-ZZ-ON-DR-GS-0526** Doc Ref: **5.9** APFP Ref: **5(2)(k)**

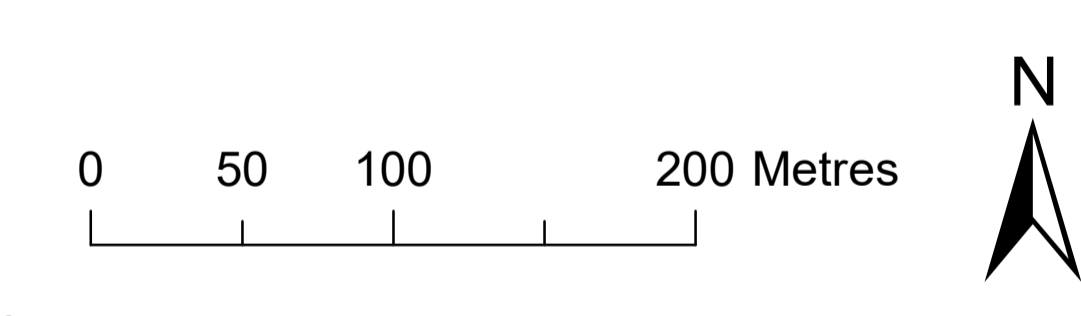
Scale: 1:2,500 Plot Size: A1 Datum: OSGB36 Projection: BNG





Legend

- Order Limits
- Sheet Boundary
- Construction Crossing
- Operational and Maintenance Access



Data Source: © HaskoningDHV UK Ltd, 2024.
 © Crown copyright and database rights 2024 Ordnance Survey 0100031673. Contains Ordnance Survey data © Crown copyright and database rights 2024.

Drawing Title

Access to Works - Sheet 10 of 16

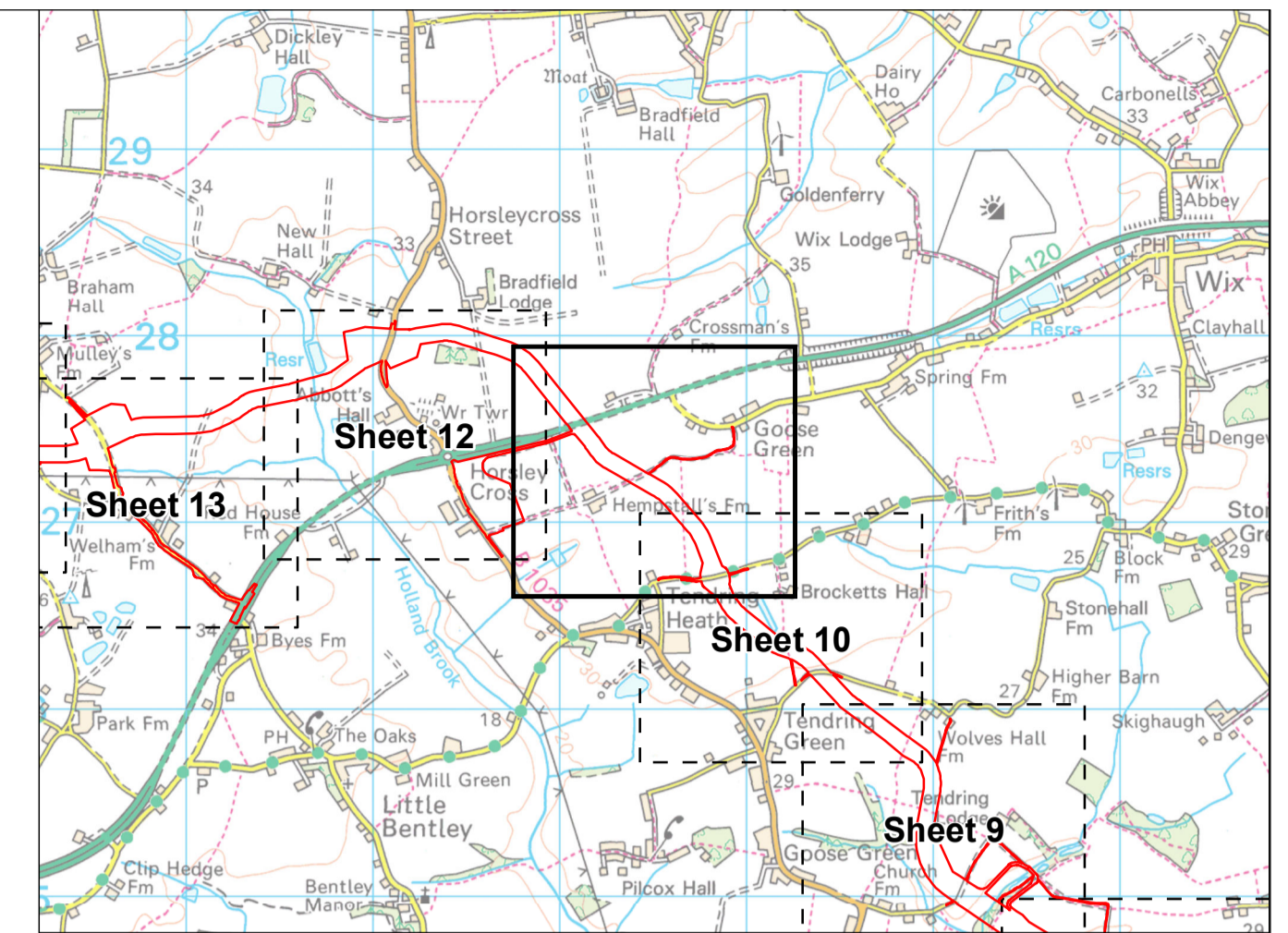
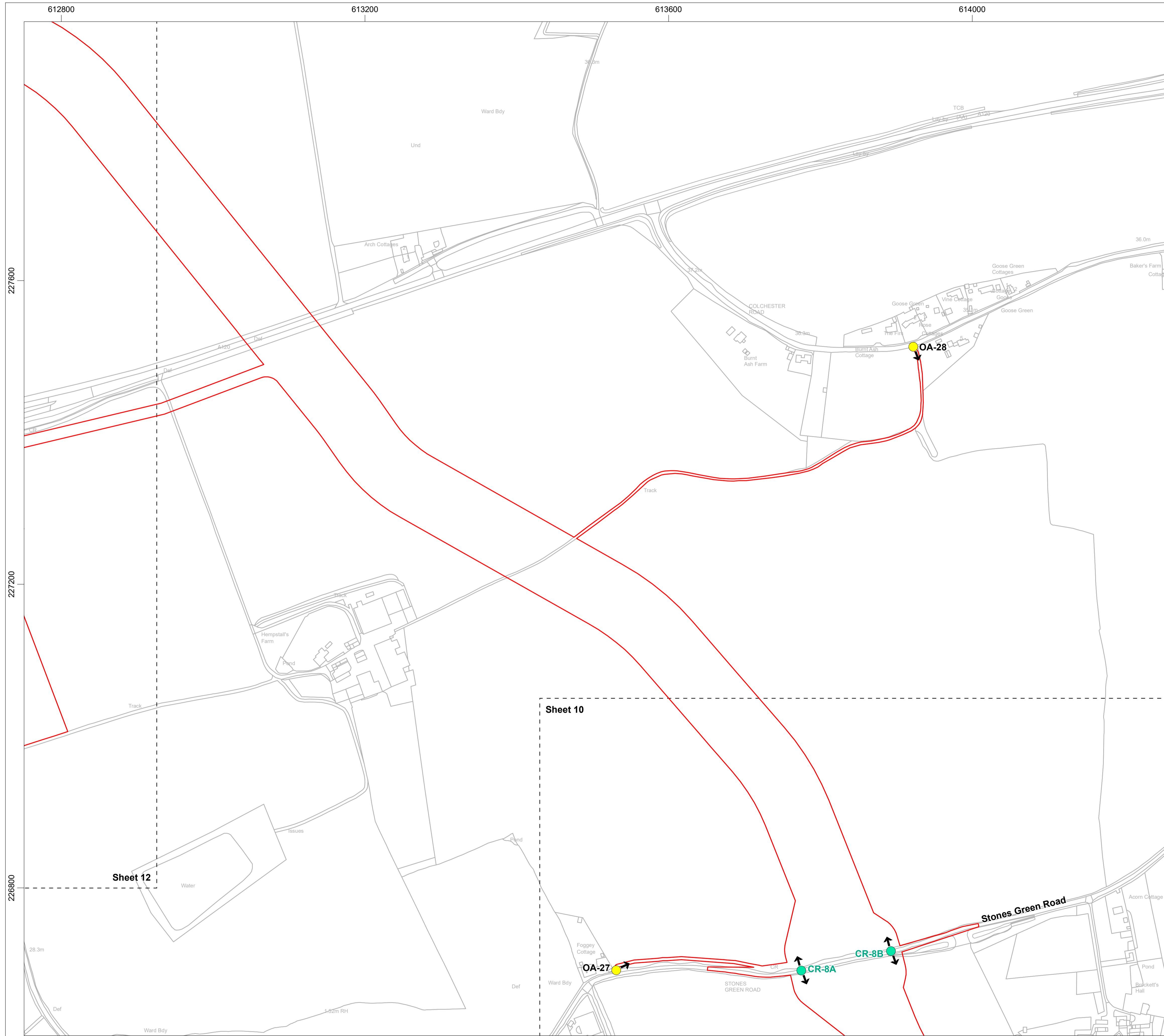
| Rev | Date | Remarks | Drwn | Chkd |
|-----|------------|--------------|------|------|
| 04 | 18/07/2024 | Fourth issue | FC | GC |
| 03 | 01/07/2024 | Third issue | FC | GC |
| 02 | 17/04/2024 | Second issue | FC | GC |
| 01 | 25/03/2024 | First issue | SB | GC |

Drawing Number: **PB9244-RHD-ZZ-ON-DR-GS-0526** Doc Ref: **5.9** APFP Ref: **5(2)(k)**

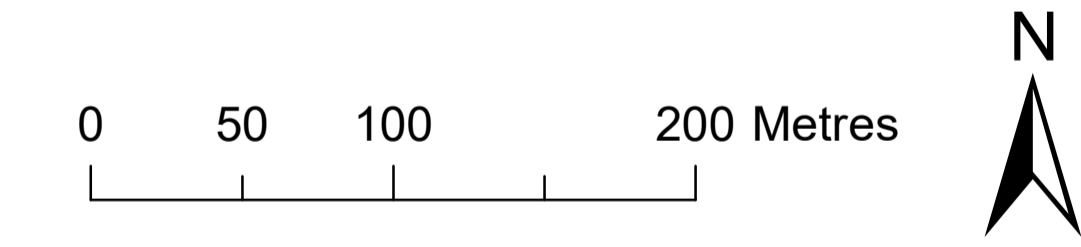
| | | | |
|----------------|---------------|---------------|-----------------|
| Scale: 1:2,500 | Plot Size: A1 | Datum: OSGB36 | Projection: BNG |
|----------------|---------------|---------------|-----------------|

Royal HaskoningDHV
Enhancing Society Together

NORTH FALLS
Offshore Wind Farm



- Legend**
- Order Limits
 - Sheet Boundary
 - Construction Crossing
 - Operational and Maintenance Access



Data Source: © HaskoningDHV UK Ltd, 2024.
 © Crown copyright and database rights 2024 Ordnance Survey 0100031673. Contains Ordnance Survey data © Crown copyright and database rights 2024.

Drawing Title

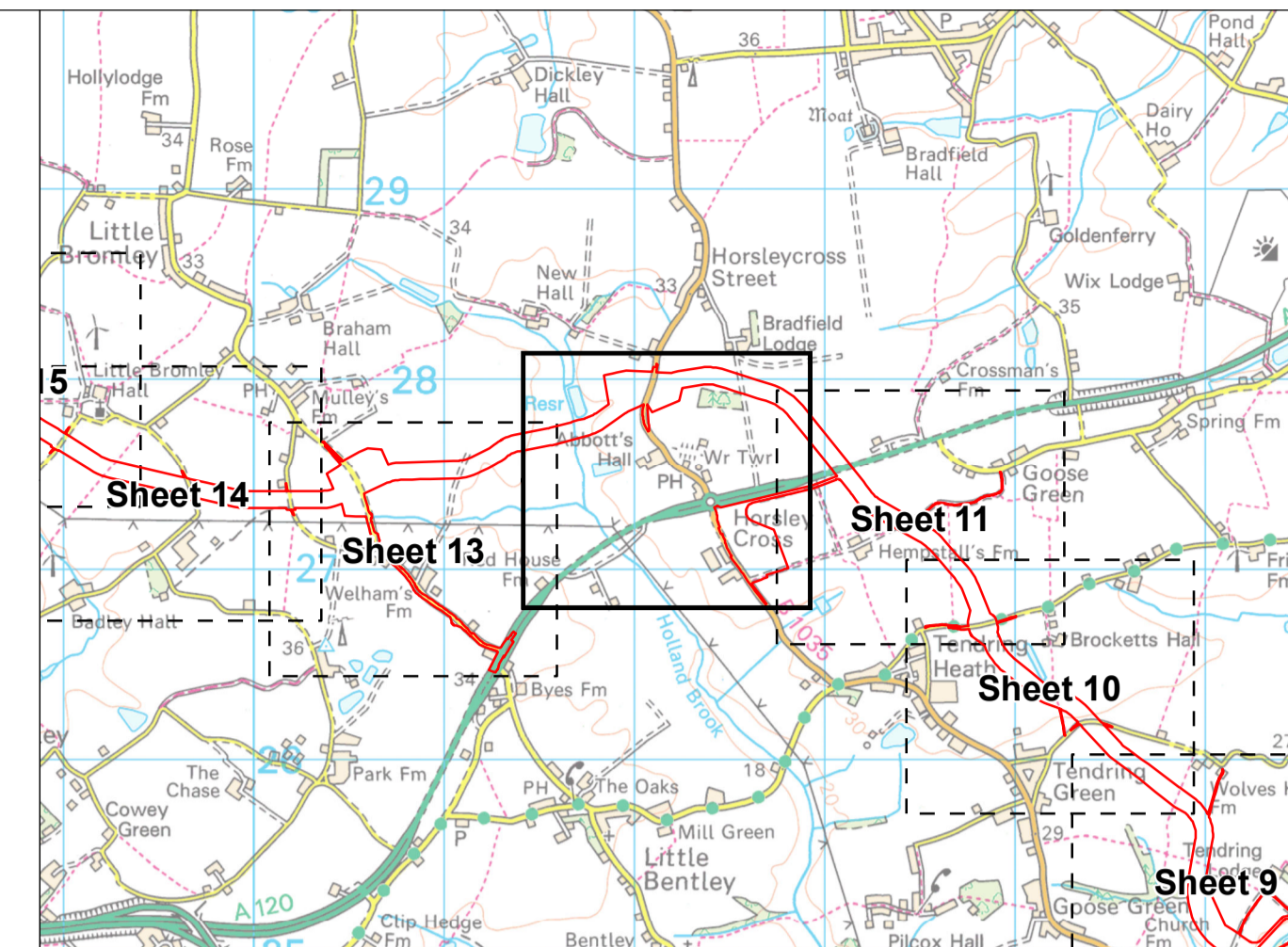
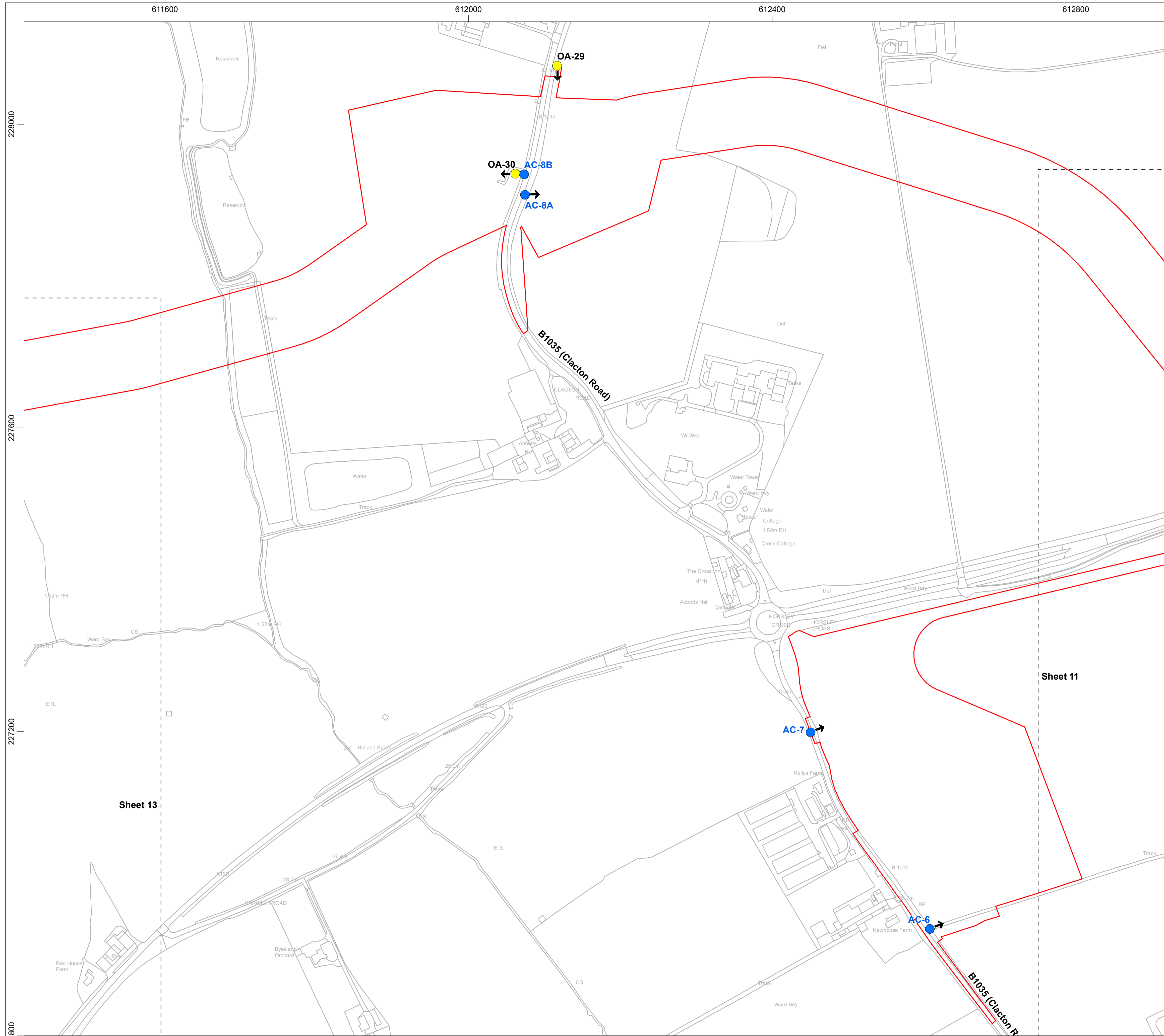
Access to Works - Sheet 11 of 16

| Rev | Date | Remarks | Drwn | Chkd |
|-----|------------|--------------|------|------|
| 04 | 18/07/2024 | Fourth issue | FC | GC |
| 03 | 01/07/2024 | Third issue | FC | GC |
| 02 | 17/04/2024 | Second issue | FC | GC |
| 01 | 25/03/2024 | First issue | SB | GC |

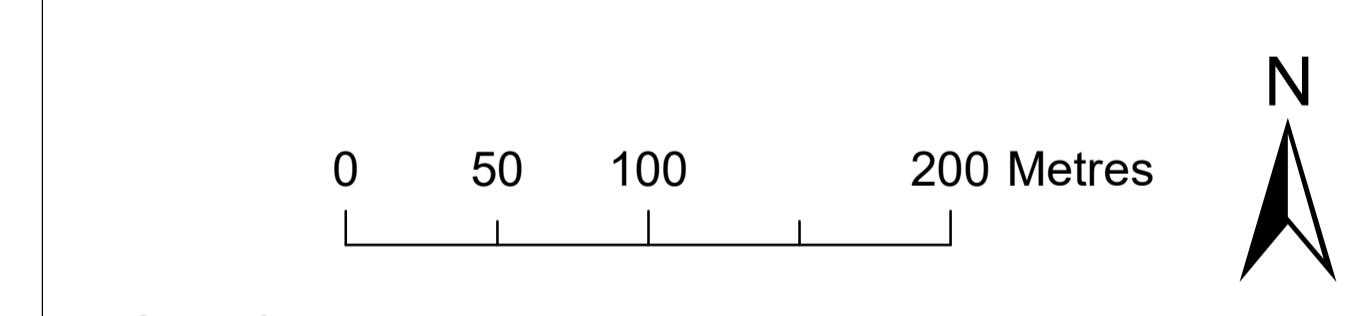
Drawing Number: **PB9244-RHD-ZZ-ON-DR-GS-0526** Doc Ref: **5.9** APFP Ref: **5(2)(k)**

Scale: 1:2,500 Plot Size: A1 Datum: OSGB36 Projection: BNG





- Legend**
- Order Limits
 - Sheet Boundary
 - Construction Access
 - Operational and Maintenance Access



Data Source: © HaskoningDHV UK Ltd, 2024.
 © Crown copyright and database rights 2024 Ordnance Survey 0100031673. Contains Ordnance Survey data © Crown copyright and database rights 2024.

Drawing Title

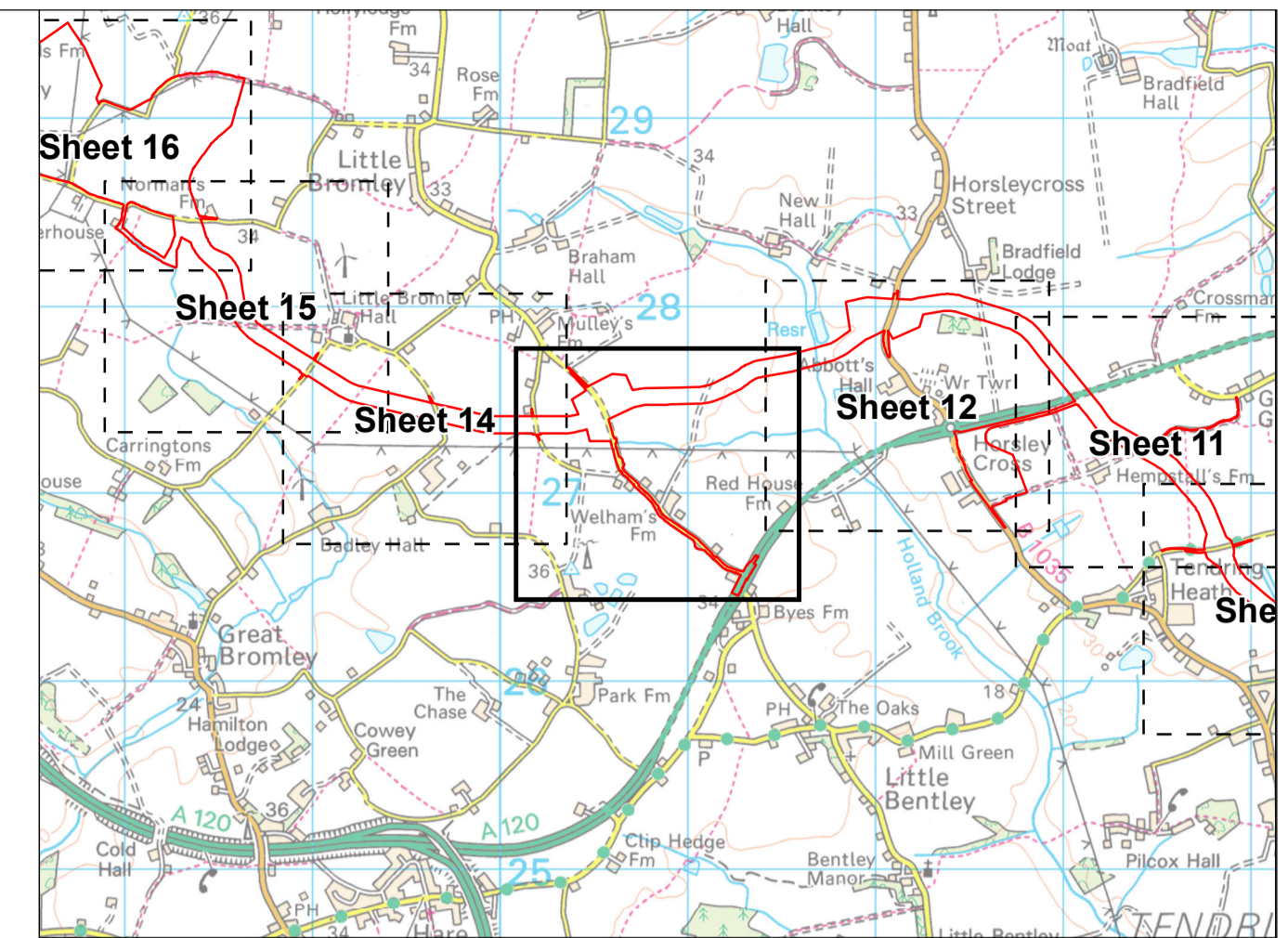
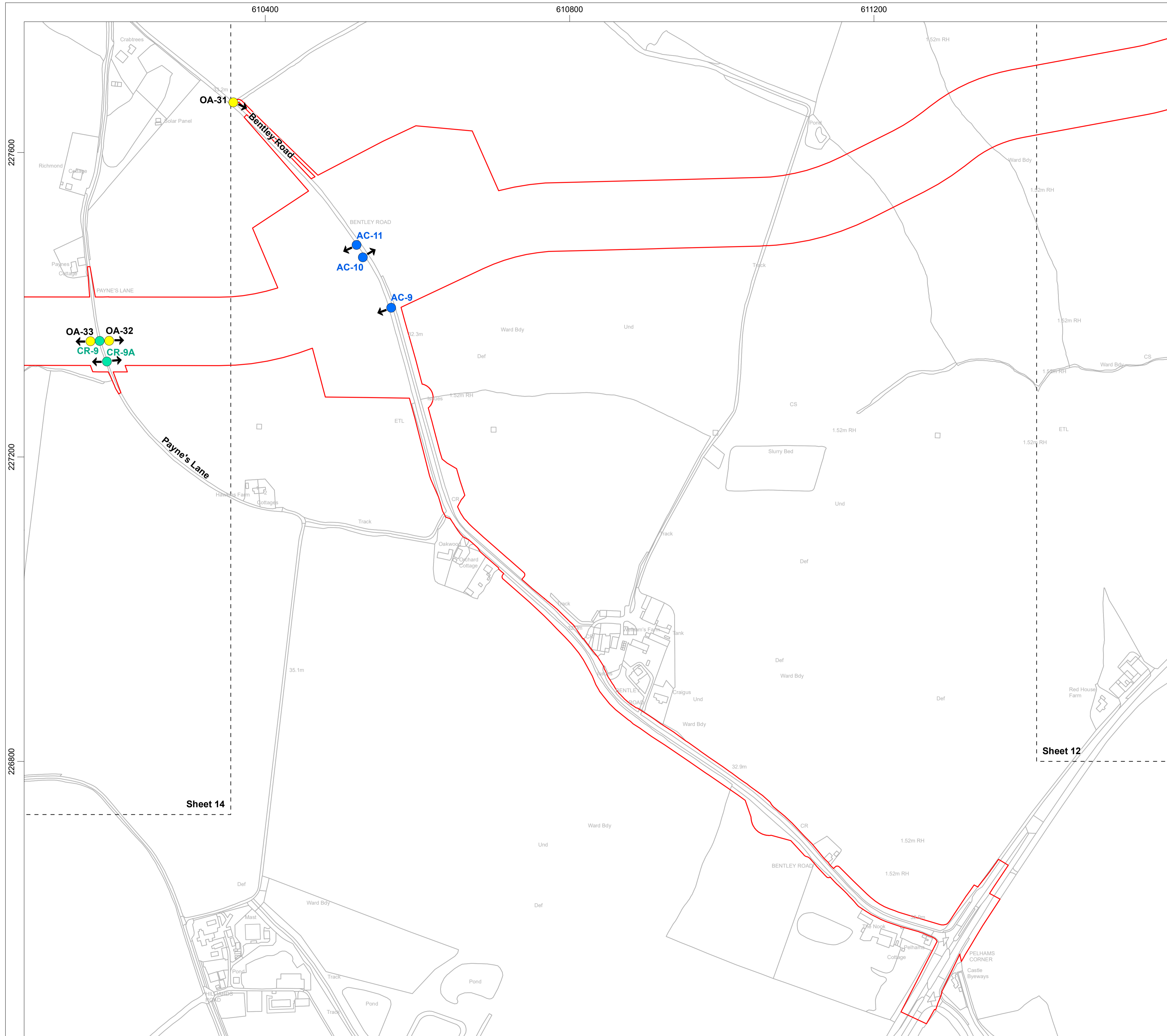
Access to Works - Sheet 12 of 16

| Rev | Date | Remarks | Drwn | Chkd |
|-----|------------|--------------|------|------|
| 04 | 18/07/2024 | Fourth issue | FC | GC |
| 03 | 01/07/2024 | Third issue | FC | GC |
| 02 | 17/04/2024 | Second issue | FC | GC |
| 01 | 25/03/2024 | First issue | SB | GC |

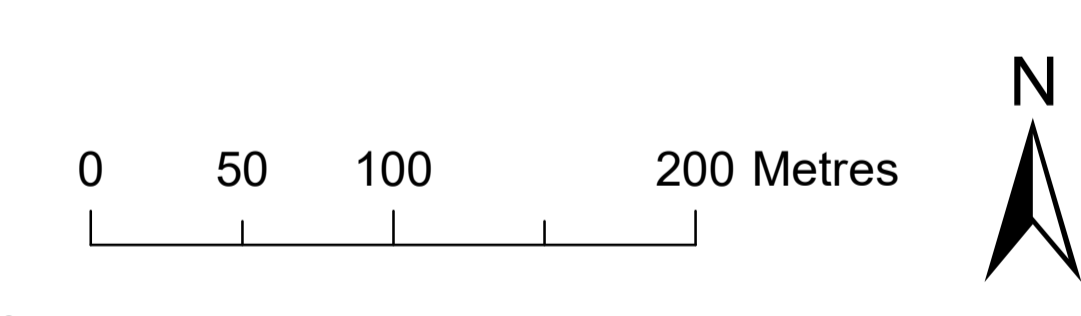
Drawing Number: **PB9244-RHD-ZZ-ON-DR-GS-0526** Doc Ref: **5.9** APFP Ref: **5(2)(k)**

Scale: 1:2,500 Plot Size: A1 Datum: OSGB36 Projection: BNG





- Legend**
- Order Limits
 - Sheet Boundary
 - Construction Access
 - Construction Crossing
 - Operational and Maintenance Access



Data Source: © HaskoningDHV UK Ltd, 2024.
 © Crown copyright and database rights 2024 Ordnance Survey 0100031673. Contains Ordnance Survey data © Crown copyright and database rights 2024.

Drawing Title

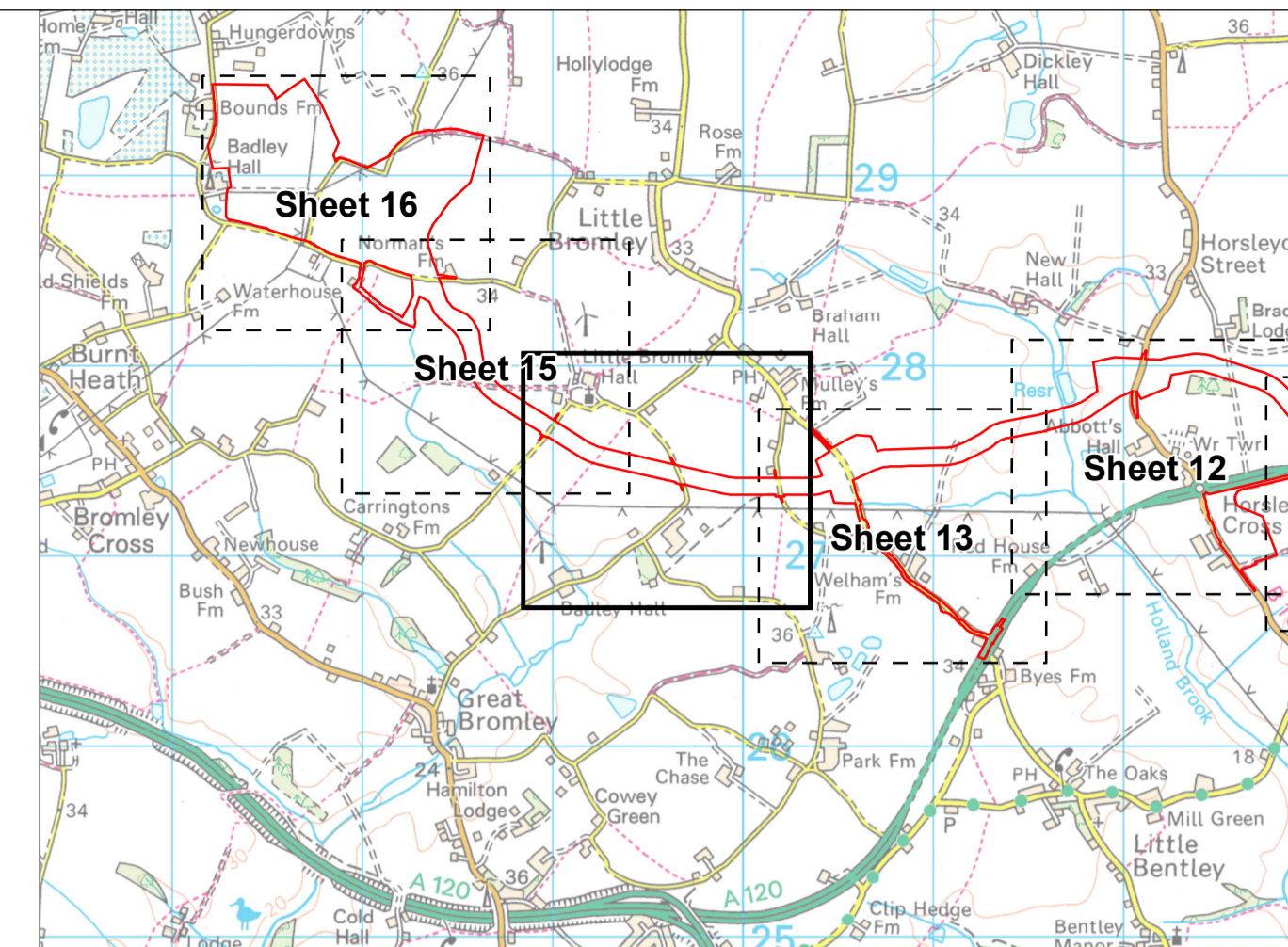
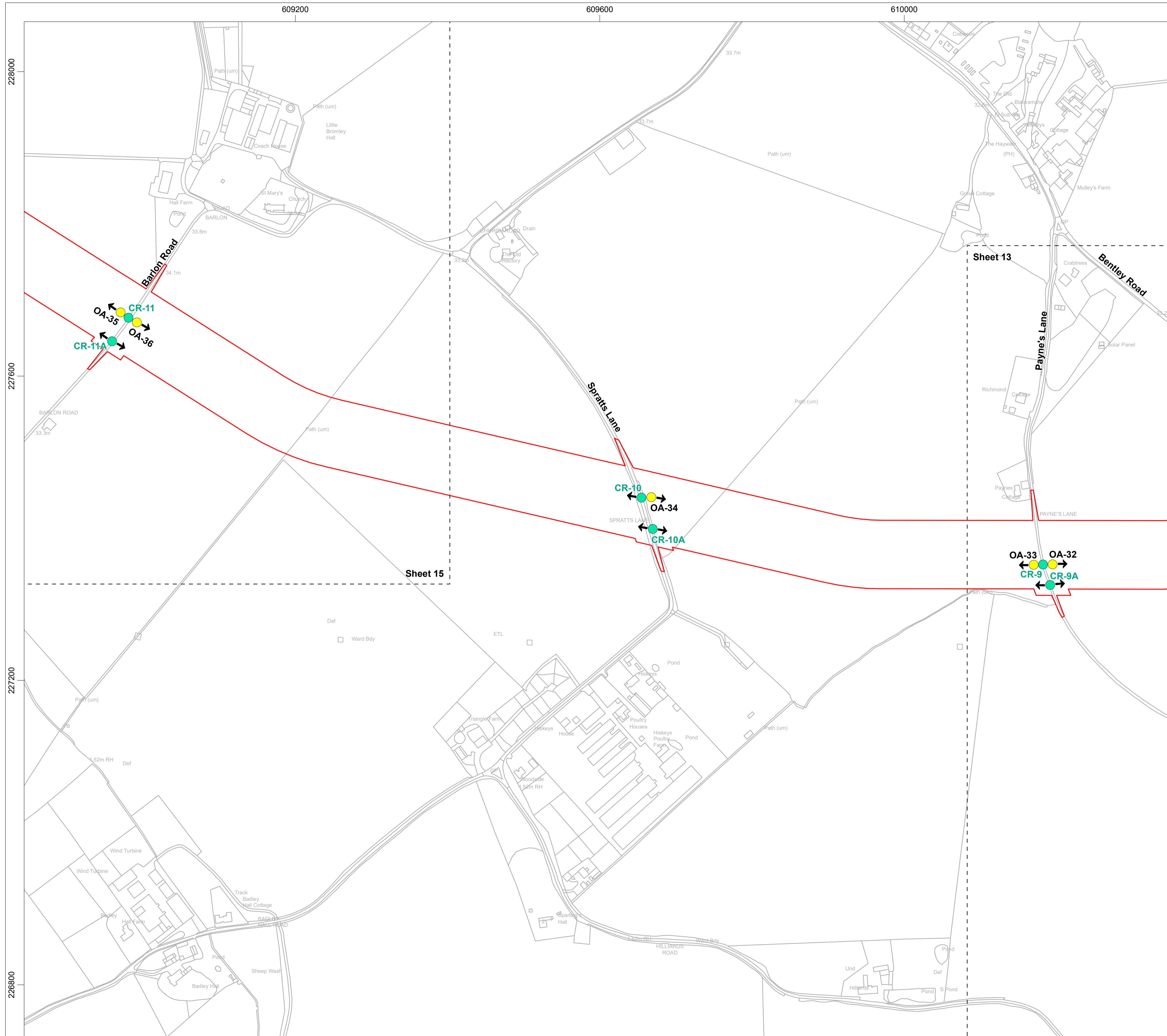
Access to Works - Sheet 13 of 16

| Rev | Date | Remarks | Drwn | Chkd |
|-----|------------|--------------|------|------|
| 04 | 18/07/2024 | Fourth issue | FC | GC |
| 03 | 01/07/2024 | Third issue | FC | GC |
| 02 | 17/04/2024 | Second issue | FC | GC |
| 01 | 25/03/2024 | First issue | SB | GC |

Drawing Number: **PB9244-RHD-ZZ-ON-DR-GS-0526** Doc Ref: **5.9** APFP Ref: **5(2)(k)**

Scale: 1:2,500 Plot Size: A1 Datum: OSGB36 Projection: BNG





- Legend**
- Order Limits
 - Sheet Boundary
 - Construction Crossing
 - Operational and Maintenance Access



Data Source: © HaskoningDHV UK Ltd, 2024.
 © Crown copyright and database rights 2024 Ordnance Survey 0100031673. Contains Ordnance Survey data © Crown copyright and database rights 2024.

Drawing Title

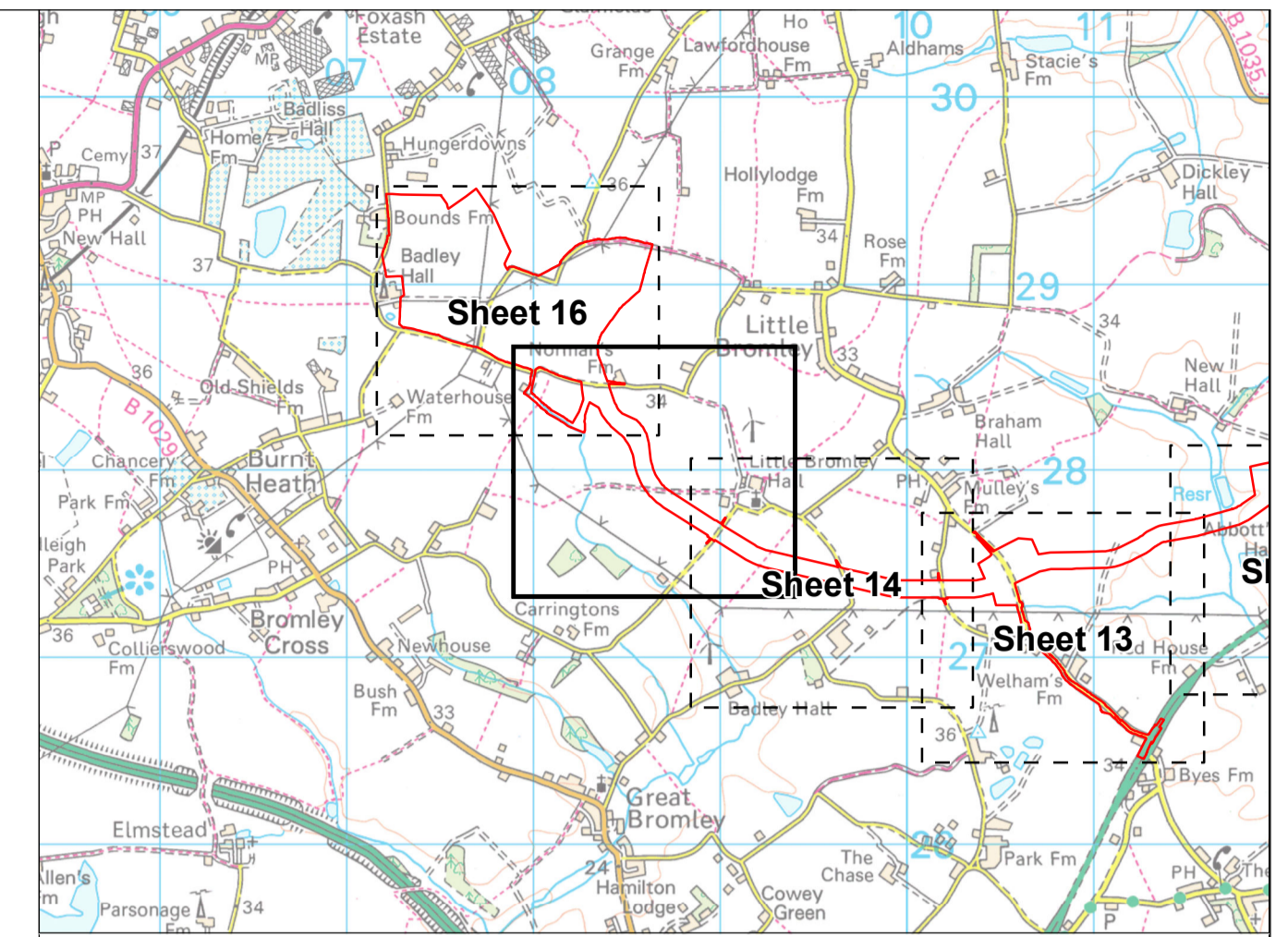
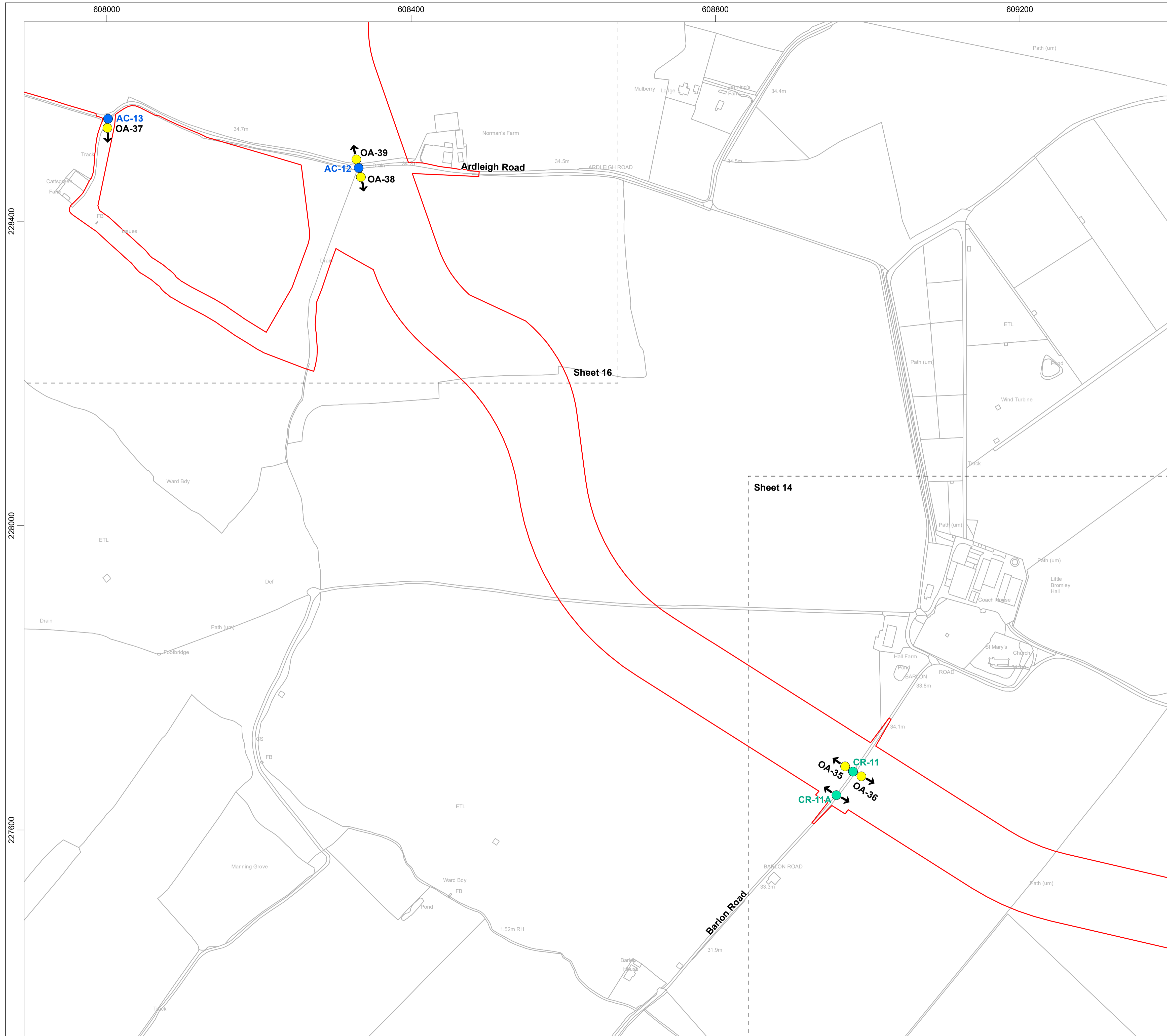
Access to Works - Sheet 14 of 16

| Rev | Date | Remarks | Drwn | Chkd |
|-----|------------|--------------|------|------|
| 04 | 18/07/2024 | Fourth issue | FC | GC |
| 03 | 01/07/2024 | Third issue | FC | GC |
| 02 | 17/04/2024 | Second issue | FC | GC |
| 01 | 25/03/2024 | First issue | SB | GC |

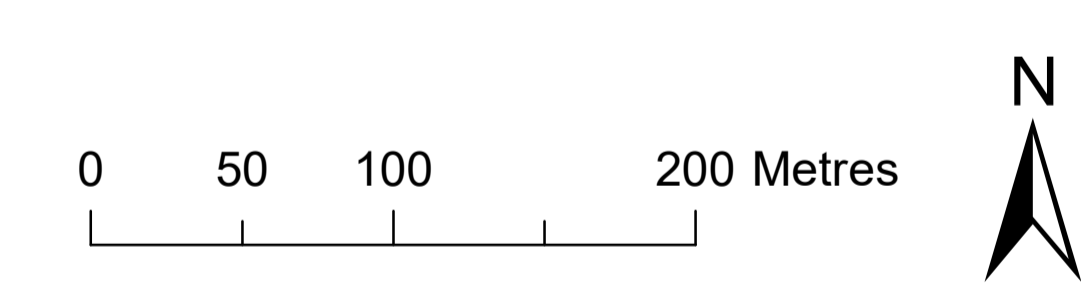
Drawing Number: **PB9244-RHD-ZZ-ON-DR-GS-0526** Doc Ref: **5.9** APFP Ref: **5(2)(k)**

Scale: 1:2,500 Plot Size: A1 Datum: OSGB36 Projection: BNG





- Legend**
- Order Limits
 - Sheet Boundary
 - Construction Access
 - Construction Crossing
 - Operational and Maintenance Access



Data Source: © HaskoningDHV UK Ltd, 2024.
 © Crown copyright and database rights 2024 Ordnance Survey 0100031673. Contains Ordnance Survey data © Crown copyright and database rights 2024.

Drawing Title

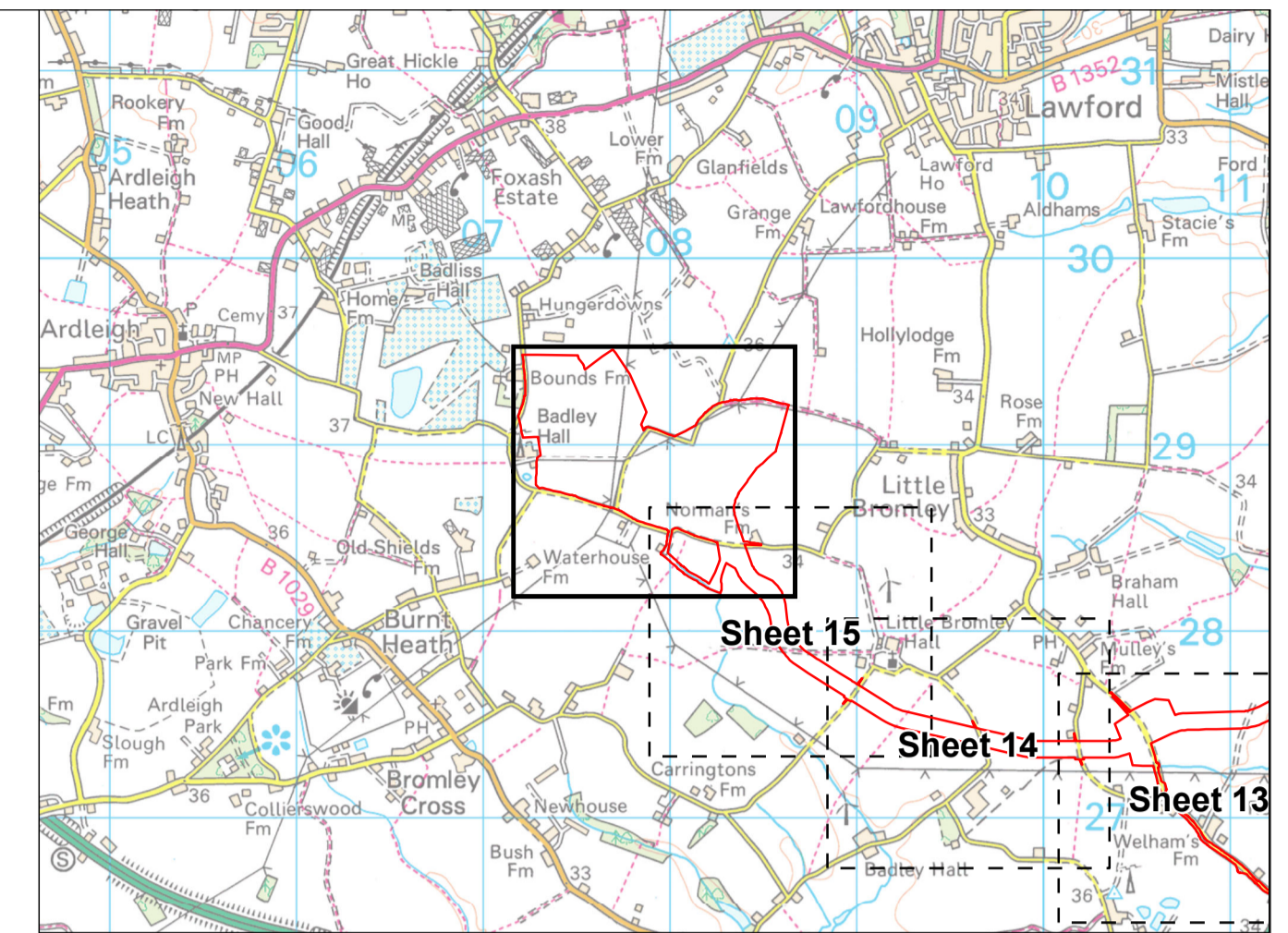
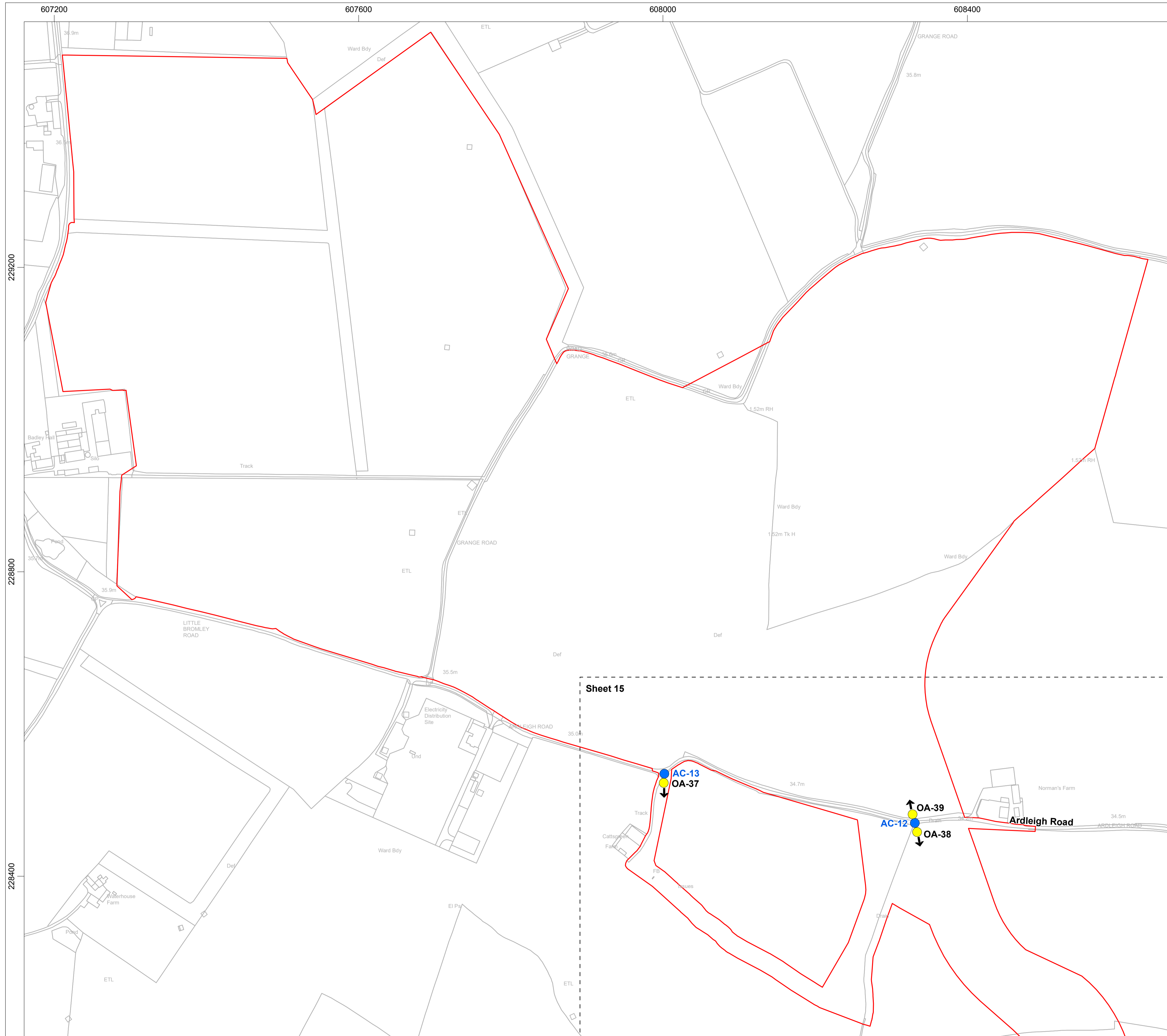
Access to Works - Sheet 15 of 16

| Rev | Date | Remarks | Drwn | Chkd |
|-----|------------|--------------|------|------|
| 04 | 18/07/2024 | Fourth issue | FC | GC |
| 03 | 01/07/2024 | Third issue | FC | GC |
| 02 | 17/04/2024 | Second issue | FC | GC |
| 01 | 25/03/2024 | First issue | SB | GC |

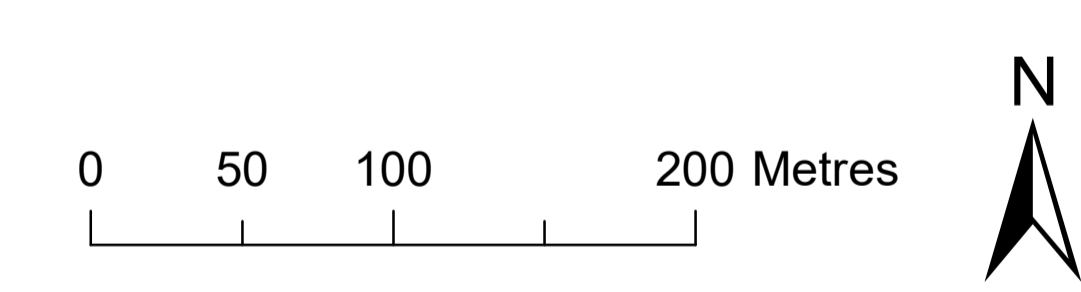
Drawing Number: **PB9244-RHD-ZZ-ON-DR-GS-0526** Doc Ref: **5.9** APFP Ref: **5(2)(k)**

Scale: 1:2,500 Plot Size: A1 Datum: OSGB36 Projection: BNG





- Legend**
- Order Limits
 - Sheet Boundary
 - Construction Access
 - Operational and Maintenance Access



Data Source: © HaskoningDHV UK Ltd, 2024.
 © Crown copyright and database rights 2024 Ordnance Survey 0100031673. Contains Ordnance Survey data © Crown copyright and database rights 2024.

Drawing Title

Access to Works - Sheet 16 of 16

| Rev | Date | Remarks | Drwn | Chkd |
|-----|------------|--------------|------|------|
| 04 | 18/07/2024 | Fourth issue | FC | GC |
| 03 | 01/07/2024 | Third issue | FC | GC |
| 02 | 17/04/2024 | Second issue | FC | GC |
| 01 | 25/03/2024 | First issue | SB | GC |

Drawing Number: **PB9244-RHD-ZZ-ON-DR-GS-0526** Doc Ref: **5.9** APFP Ref: **5(2)(k)**

Scale: 1:2,500 Plot Size: A1 Datum: OSGB36 Projection: BNG





NORTH FALLS

Offshore Wind Farm



HARNESSING THE POWER OF NORTH SEA WIND

North Falls Offshore Wind Farm Limited

A joint venture company owned equally by SSE Renewables and RWE.

To contact please email contact@northfallsoffshore.com

© 2024 All Rights Reserved

North Falls Offshore Wind Farm Limited Registered Address: Windmill Hill Business Park, Whitehill Way, Swindon, Wiltshire, SN5 6PB, United Kingdom
Registered in England and Wales Company Number: 12435947

NorthFallsOffshore.com